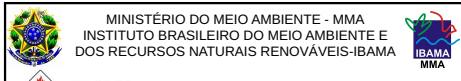

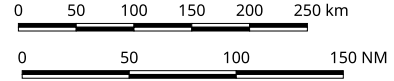


ÁREAS COM LOCALIDADES OLEADAS NO NORDESTE BRASILEIRO

ATUALIZADO EM 8/10/2019 - 16h45







Sistema de Coordenadas Geográficas
DATUM SIRGAS 2000

Legenda

NUPAEM
AREAS_OLEADAS [138]

- Em Limpeza [11]
- Não Observado [48]
- Oleada - Manchas [10]
- Oleada - Vestígios/Esparsos [69]

MUNICIPIOS_COM_OCORRENCIAS_DE_OLEO [62]

| | |
|--|----------------|
| | 2019-09-02 [2] |
| | 2019-09-03 [4] |
| | 2019-09-04 [1] |
| | 2019-09-07 [5] |
| | 2019-09-10 [8] |
| | 2019-09-11 [4] |
| | 2019-09-15 [1] |
| | 2019-09-16 [1] |
| | 2019-09-18 [2] |
| | 2019-09-19 [1] |
| | 2019-09-20 [4] |
| | 2019-09-22 [5] |
| | 2019-09-23 [1] |
| | 2019-09-24 [3] |
| | 2019-09-25 [1] |
| | 2019-09-26 [3] |
| | 2019-09-27 [3] |
| | 2019-09-28 [1] |
| | 2019-10-01 [2] |
| | 2019-10-02 [1] |
| | 2019-10-04 [2] |
| | 2019-10-07 [1] |
| | [6] |

LIMITES
Brasil_UF

Fontes:
IBAMA/NMI-CE/IBGE/SISCOM/OpenstreetMap.

VICTOR BIZERRA QUARESMA
MAT. 1571874
Analista Ambiental
Responsável Técnico
Data: 8/10/2019

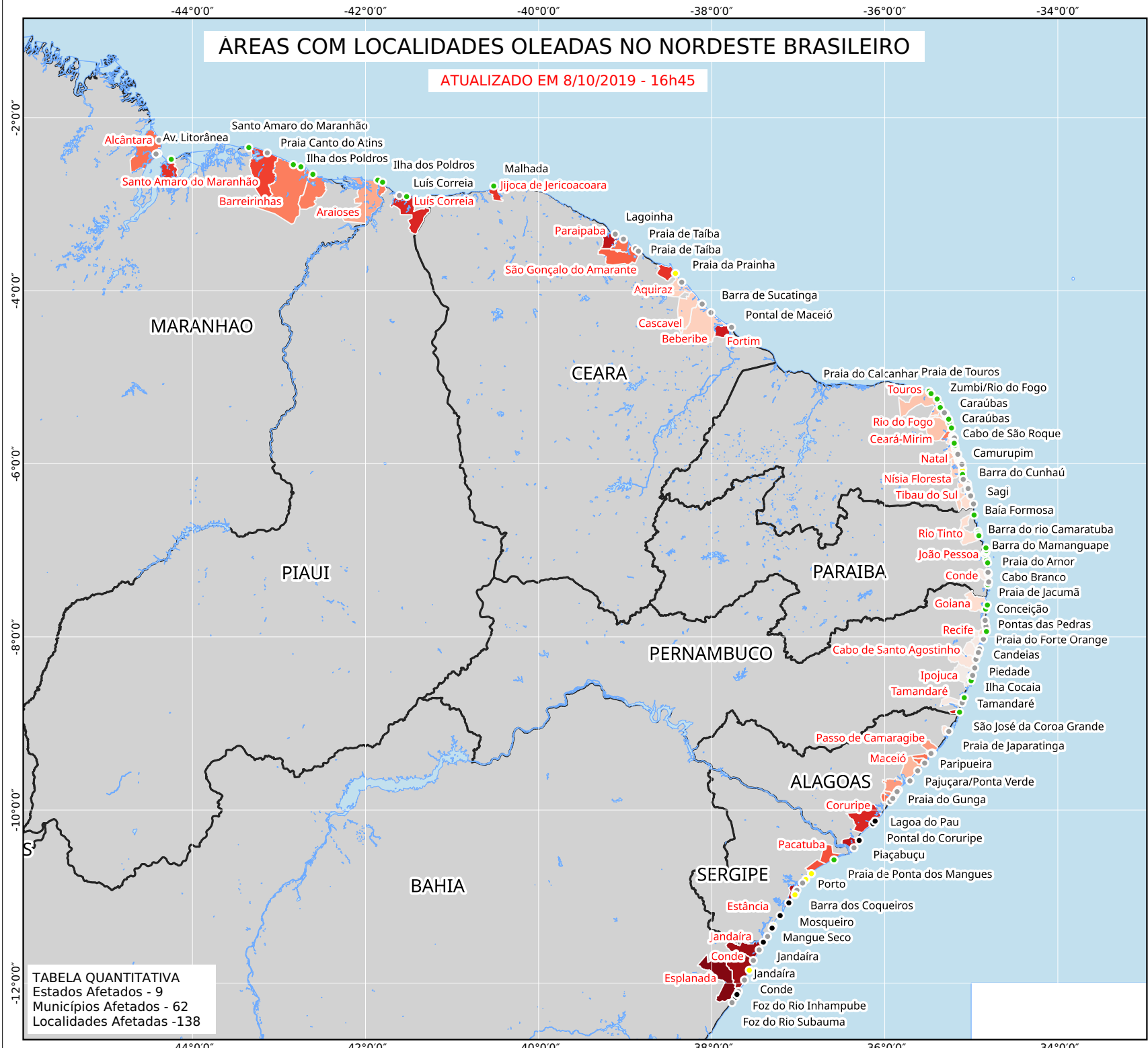


TABELA QUANTITATIVA

| |
|----------------------------|
| Estados Afetados - 9 |
| Municípios Afetados - 62 |
| Localidades Afetadas - 138 |

