Tendência de Dados Técnicos e Atualização de Áreas sob Contrato

Trend of Technical Data and Contracted Areas Update

Fevereiro - 2026 / February - 2026



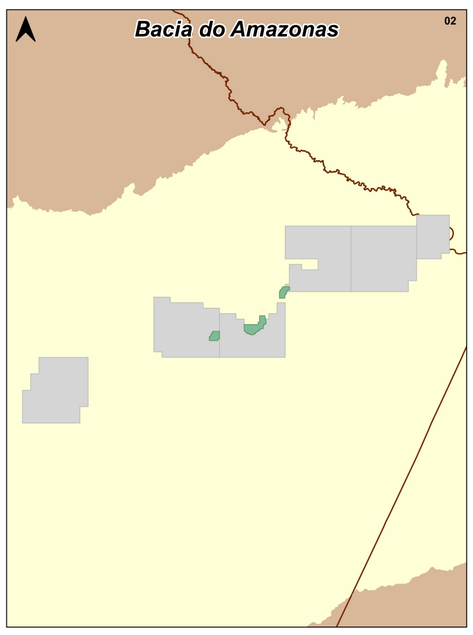

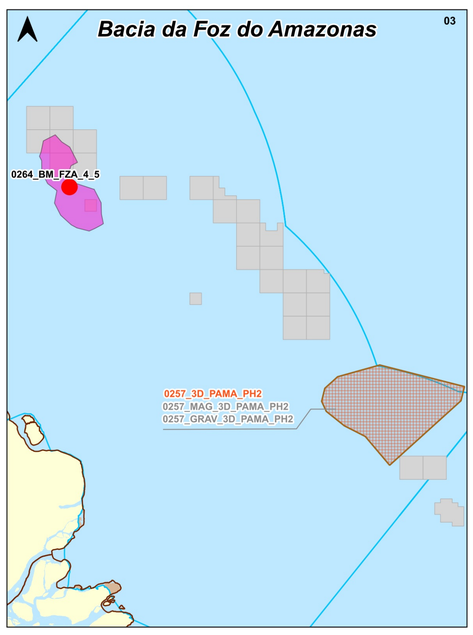

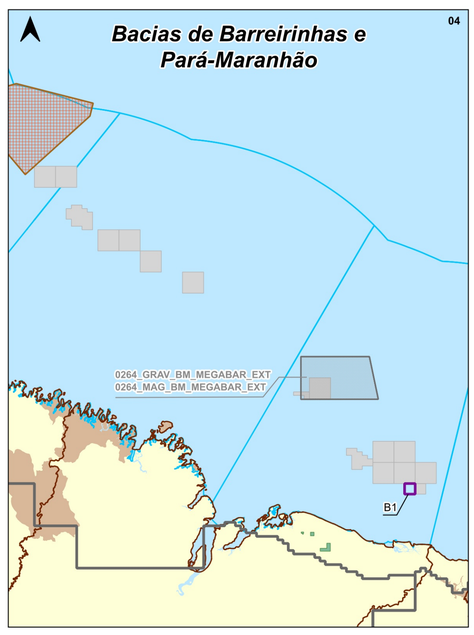

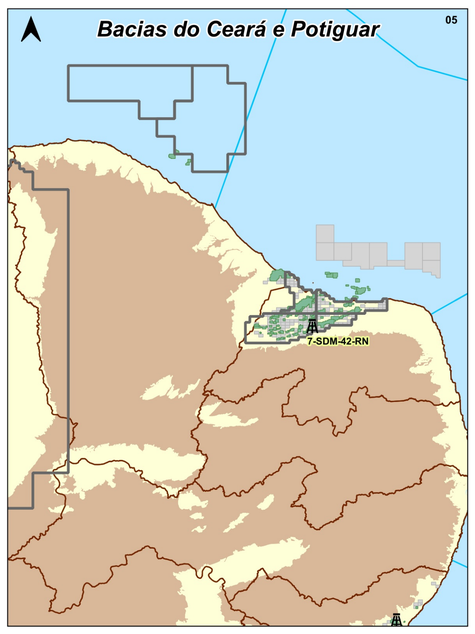

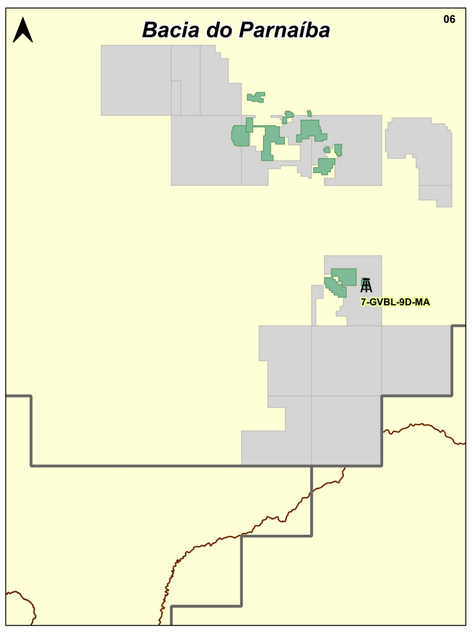

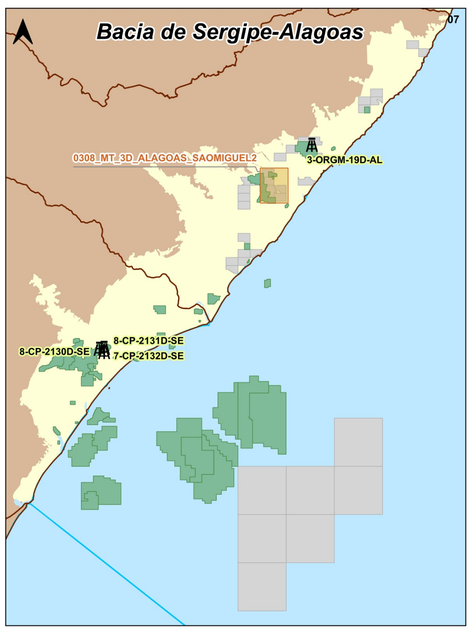

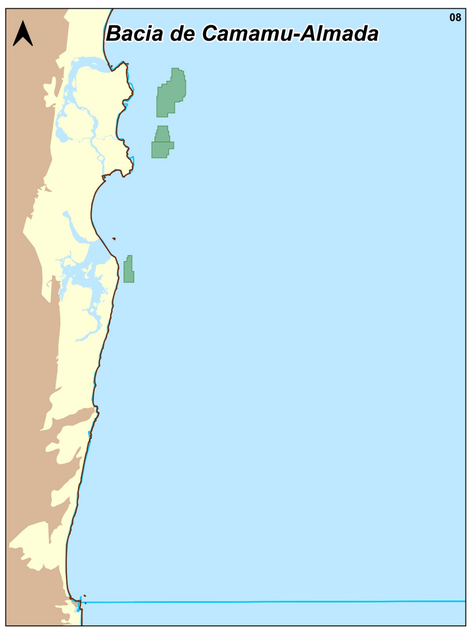

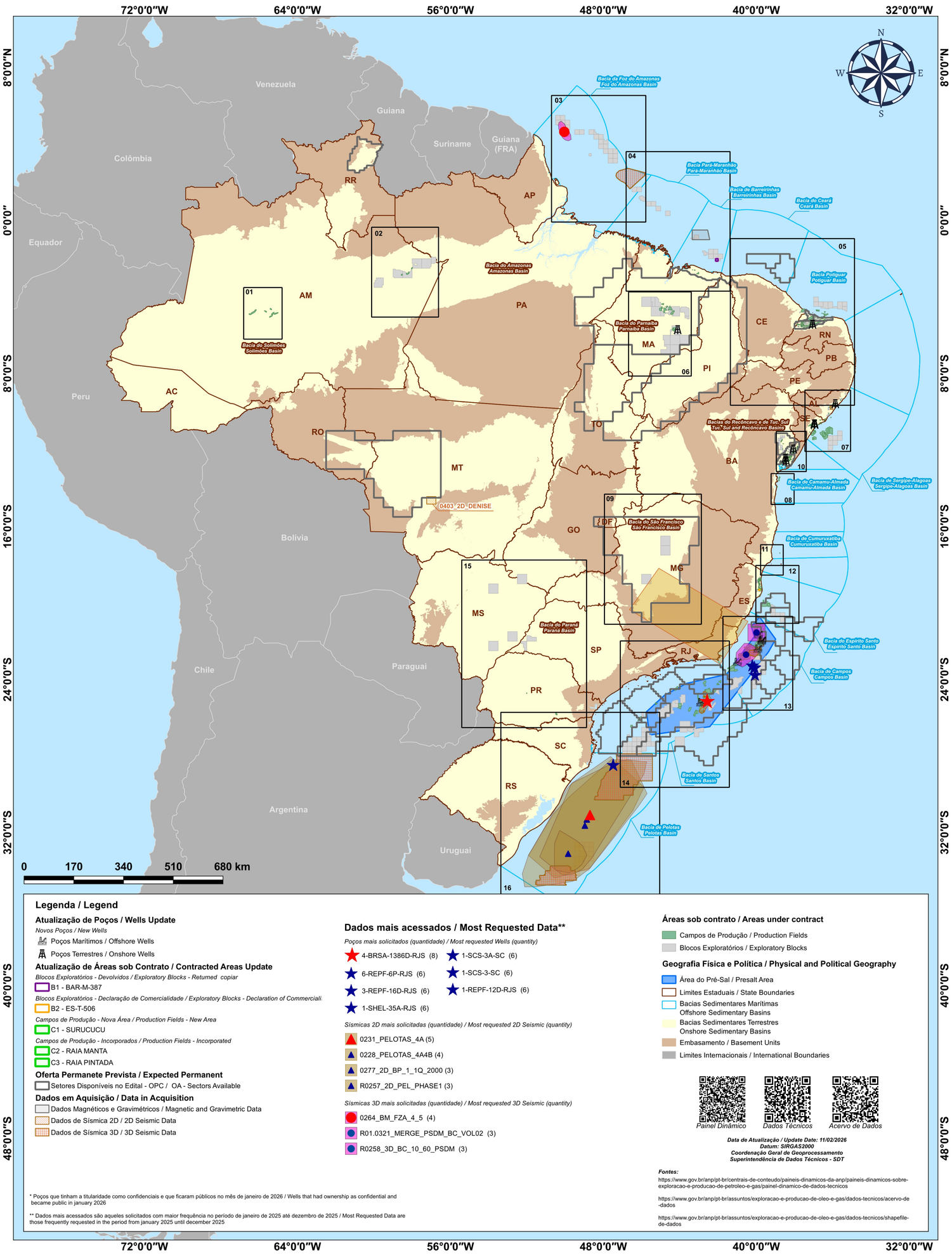

Legenda / Legend

Atualização de Poços / Wells Update

Novos Poços / New Wells

- Poços Marítimos / Offshore Wells
- Poços Terrestres / Onshore Wells

Atualização de Áreas sob Contrato / Contracted Areas Update

Blocos Exploratórios - Devolvidos / Exploratory Blocks - Returned copiar

- B1 - BAR-M-387

Blocos Exploratórios - Declaração de Comercialidade / Exploratory Blocks - Declaration of Commerciali

- B2 - ES-T-506

Campos de Produção - Nova Área / Production Fields - New Area

- C1 - SURUCUCU

Campos de Produção - Incorporados / Production Fields - Incorporated

- C2 - RAIA MANTA
- C3 - RAIA PINTADA

Oferta Permanete Prevista / Expected Permanent

- Setores Disponíveis no Edital - OPC / OA - Sectors Available

Dados em Aquisição / Data in Acquisition

- Dados Magnéticos e Gravimétricos / Magnetic and Gravimetric Data
- Dados de Sísmica 2D / 2D Seismic Data
- Dados de Sísmica 3D / 3D Seismic Data

Dados mais acessados / Most Requested Data**

Poços mais solicitados (quantidade) / Most requested Wells (quantity)

- 4-BRSA-1386D-RJS (8)
- 6-REPF-6P-RJS (6)
- 3-REPF-16D-RJS (6)
- 1-SHEL-35A-RJS (6)
- 1-SCS-3A-SC (6)
- 1-SCS-3-SC (6)
- 1-REPF-12D-RJS (6)

Sísmicas 2D mais solicitadas (quantidade) / Most requested 2D Seismic (quantity)

- 0231_PELOTAS_4A (5)
- 0228_PELOTAS_4A4B (4)
- 0277_2D_BP_1_1Q_2000 (3)
- R0257_2D_PEL_PHASE1 (3)

Sísmicas 3D mais solicitadas (quantidade) / Most requested 3D Seismic (quantity)

- 0264_BM_FZA_4_5 (4)
- R01.0321_MERGE_PSDM_BC_VOL02 (3)
- R0258_3D_BC_10_60_PSDM (3)

Áreas sob contrato / Areas under contract

- Campos de Produção / Production Fields
- Blocos Exploratórios / Exploratory Blocks

Geografia Física e Política / Physical and Political Geography

- Área do Pré-Sal / Presalt Area
- Limites Estaduais / State Boundaries
- Bacias Sedimentares Marítimas / Offshore Sedimentary Basins
- Bacias Sedimentares Terrestres / Onshore Sedimentary Basins
- Embasamento / Basement Units
- Limites Internacionais / International Boundaries

Painel Dinâmico *Dados Técnicos* *Acervo de Dados*

Data de Atualização / Update Date: 11/02/2026
Datum: SIRGAS2000
Coordenação Geral de Geoprocessamento
Superintendência de Dados Técnicos - SDT

Fontes:

https://www.gov.br/anp/pt-br/centrais-de-conteudo/paineis-dinamicos-da-anp/paineis-dinamicos-sobre-exploracao-e-producao-de-petroleo-e-gas/painel-dinamico-de-dados-tecnicos

https://www.gov.br/anp/pt-br/assuntos/exploracao-e-producao-de-oleo-e-gas/dados-tecnicos/acervo-de-dados

https://www.gov.br/anp/pt-br/assuntos/exploracao-e-producao-de-oleo-e-gas/dados-tecnicos/shapefile-de-dados

* Poços que tinham a titularidade como confidenciais e que ficaram públicos no mês de janeiro de 2026 / Wells that had ownership as confidential and became public in january 2026
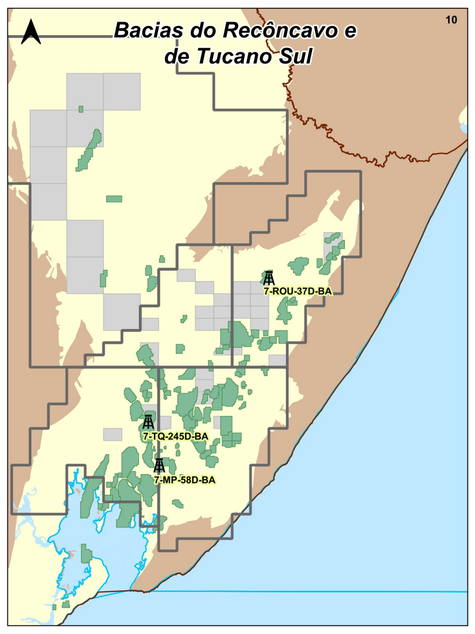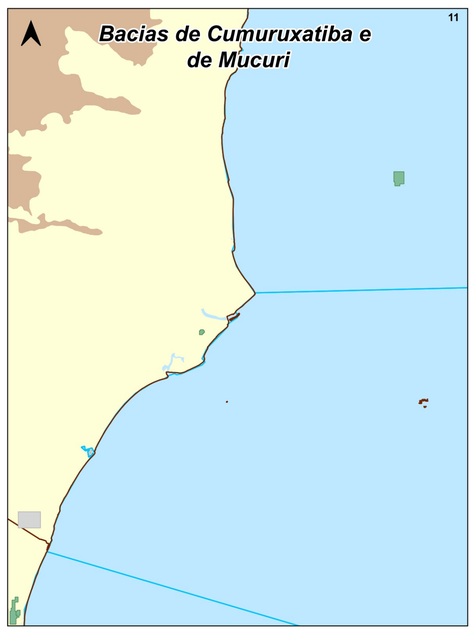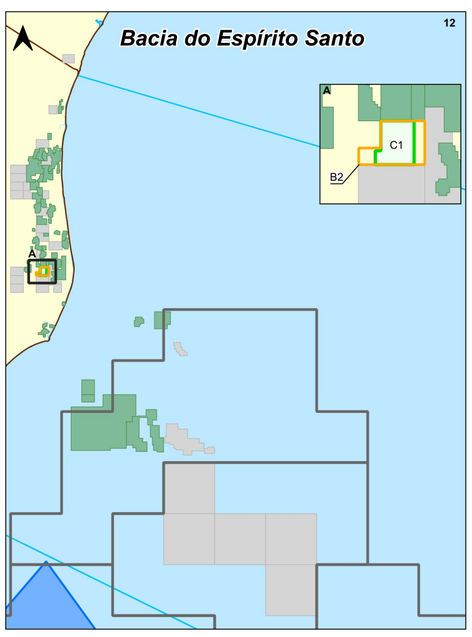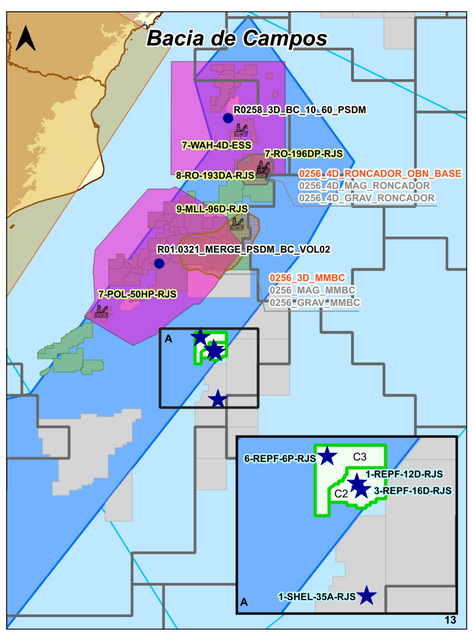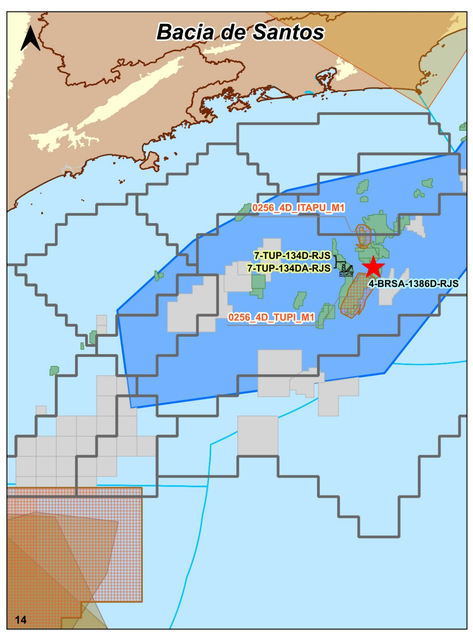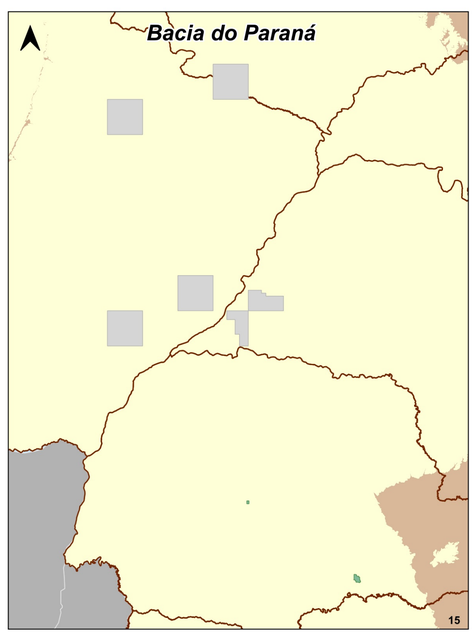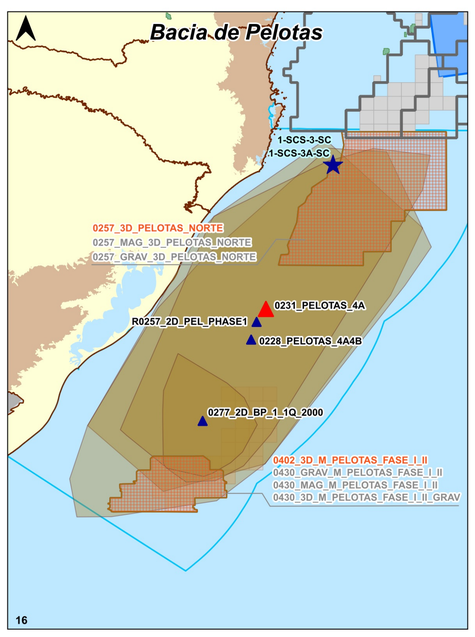
** Dados mais acessados são aqueles solicitados com maior frequência no período de janeiro de 2025 até dezembro de 2025 / Most Requested Data are those frequently requested in the period from january 2025 until december 2025