Tendência de Dados Técnicos e Atualização de Áreas sob Contrato

Trend of Technical Data and Contracted Areas Update

Outubro - 2025 / October - 2025



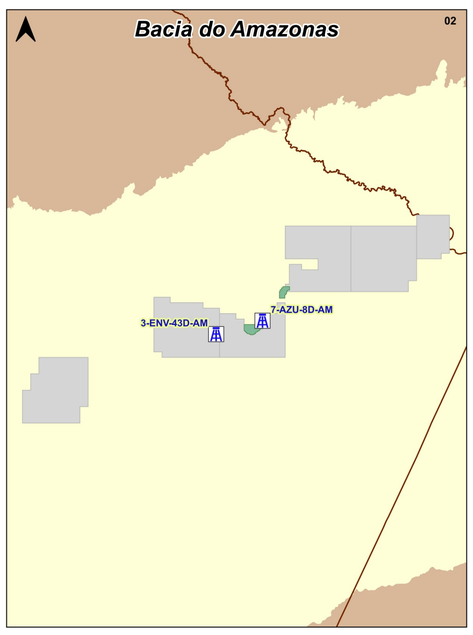

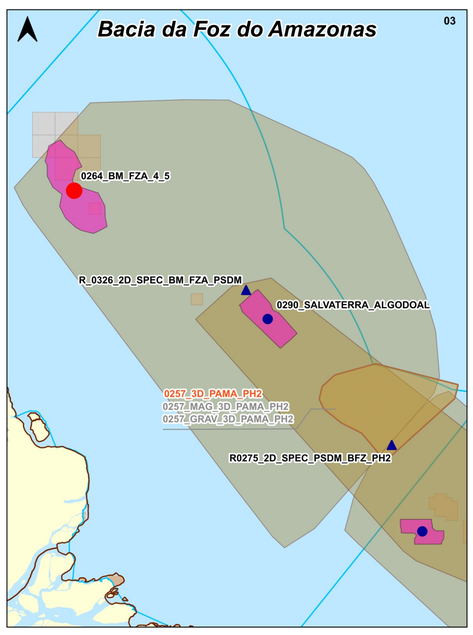

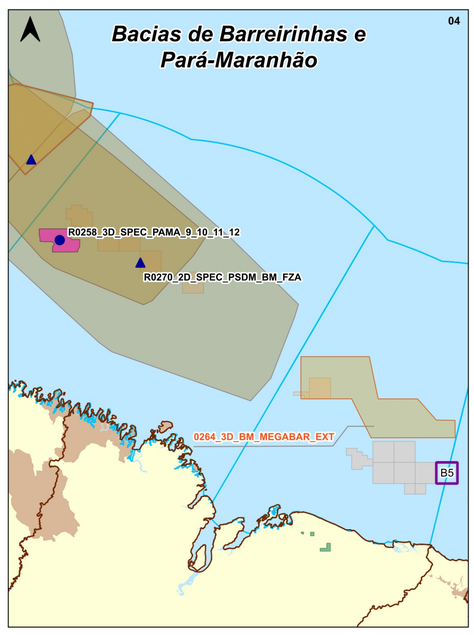

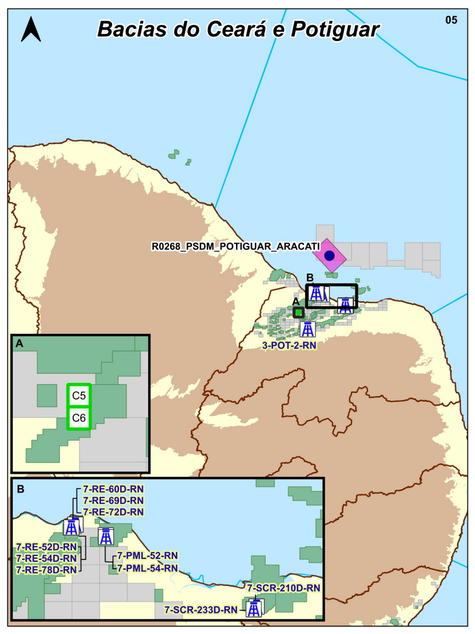

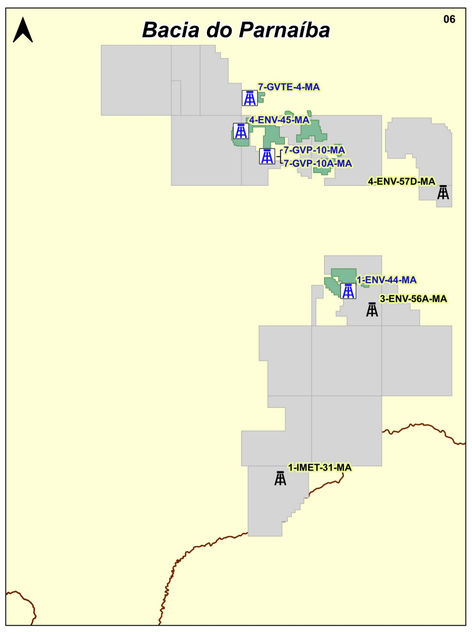

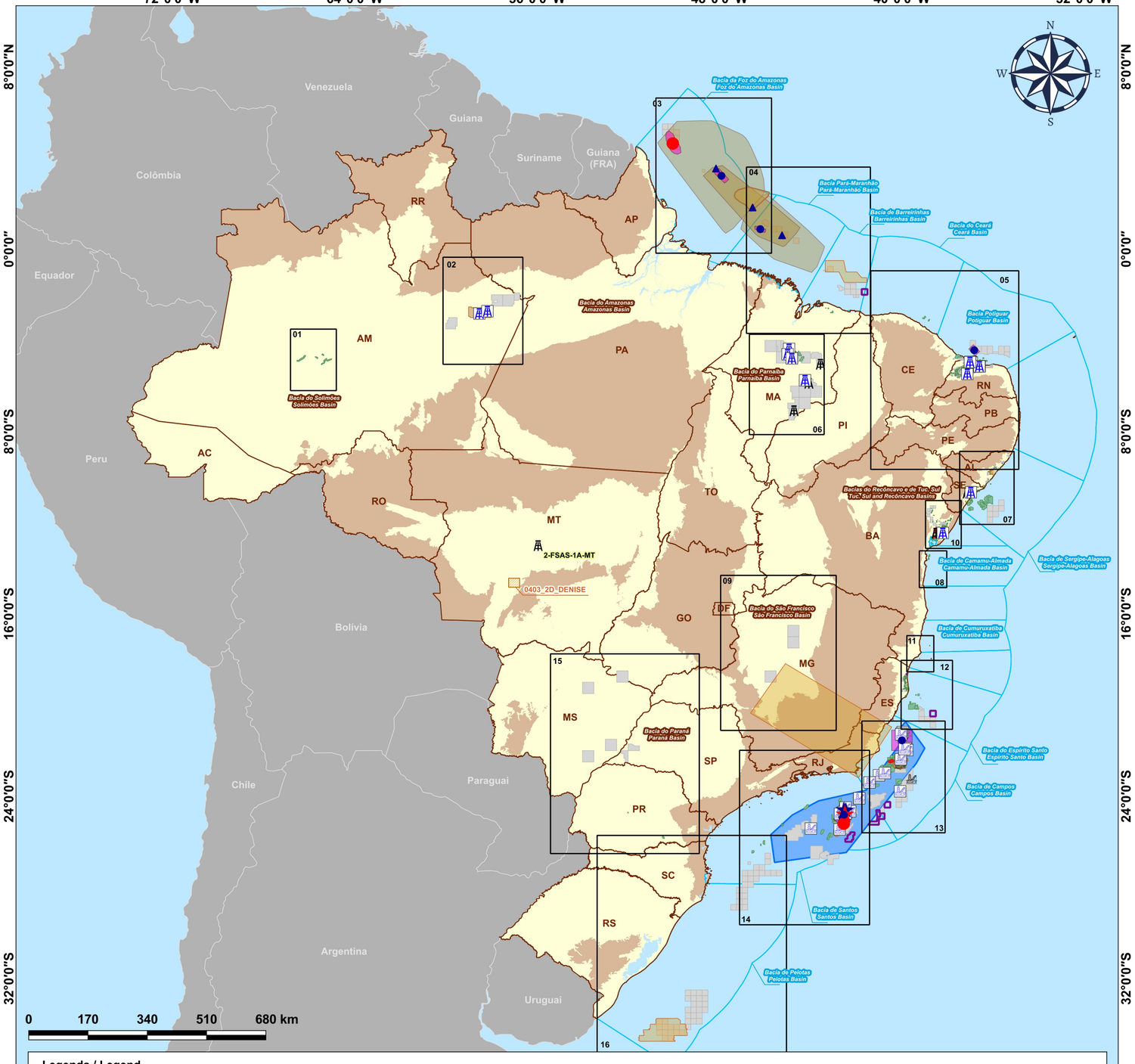

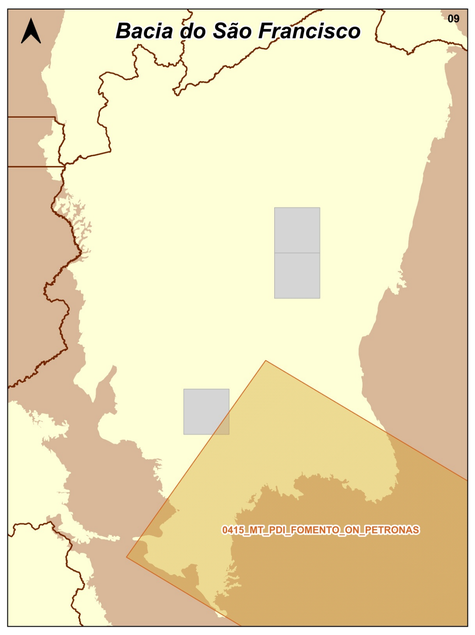

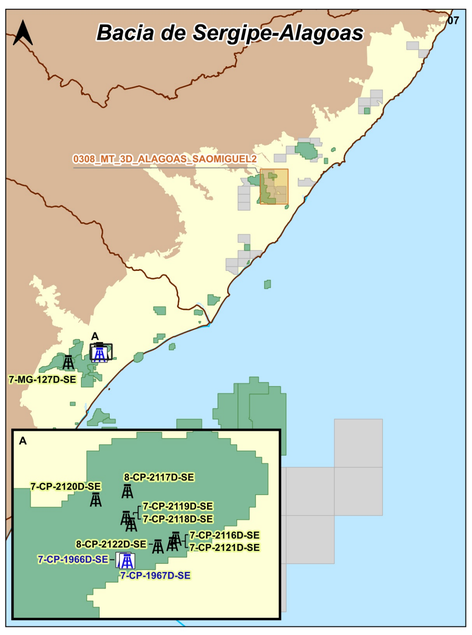

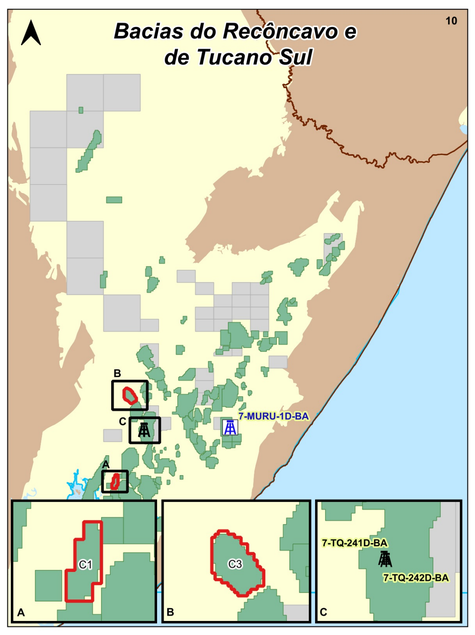

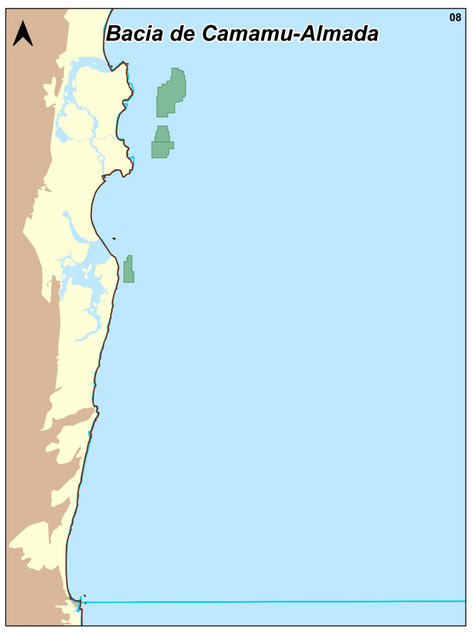

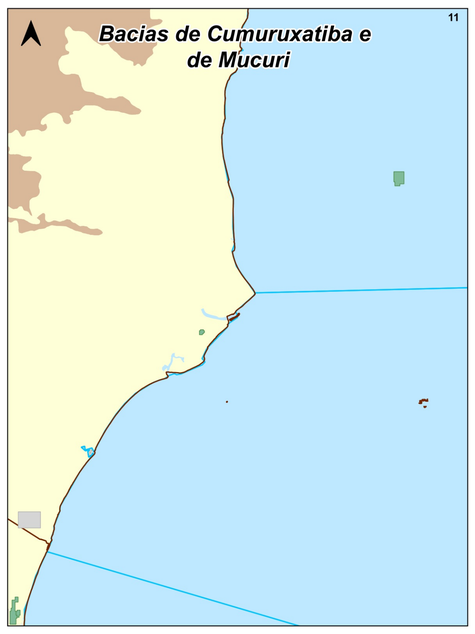

Legenda / Legend

Atualização de Poços / Wells Update

Novos Poços / New Wells
- Poços Marítimos / Offshore Wells
- Poços Terrestres / Onshore Wells

*Novos Poços Públicos / New Public Wells**
- Poços Marítimos / Offshore Wells
- Poços Terrestres / Onshore Wells

Atualização de Áreas sob Contrato / Contracted Areas Update

Blocos Exploratórios - Devolvidos / Exploratory Blocks - Returned
- B1 - C-M-753
- B2 - S-M-647
- B3 - S-M-536
- B4 - TITA
- B5 - BAR-M-346
- B6 - PAU_BRASIL
- B7 - ES-M-596
- B8 - ES-T-345

Campos de Produção - Devolução Parcial / Production Fields - Partial Return
- C1 - SÃO DOMINGOS
- C2 - NAMORADO
- C3 - CANABRAVA
- C4 - CHERNE

Campos de Produção - Incorporados / Production Fields - Incorporated
- C5 - POÇO VERDE
- C6 - BARRINHA

Dados em Aquisição / Data in Acquisition
- Dados Magnéticos e Gravimétricos / Magnetic and Gravimetric Data
- Dados de Sísmica 2D / 2D Seismic Data
- Dados de Sísmica 3D / 3D Seismic Data

Dados mais acessados / Most Requested Data**

Poços mais solicitados (quantidade) / Most requested Wells (quantity)
- 9-BUZ-3-RJS (8)
- 7-BUZ-33-RJS (7)
- 9-BUZ-4-RJS (7)

Sísmicas 2D mais solicitadas (quantidade) / Most requested 2D Seismic (quantity)
- R_0326_2D_SPEC_BM_FZA_PSDM (3)
- R0270_2D_SPEC_PSDM_BM_FZA (3)
- R0275_2D_SPEC_PSDM_BFZ_PH2 (3)

Sísmicas_3D_Dados Quentes_CENTROIDES
- 0264_BM_FZA_4_5 (3)
- R0258_SEPIA (3)
- 0290_SALVATERRA_ALGODOAL (2)
- R0258_3D_BC_10_60_PSDM (2)
- R0258_3D_IARA_RTM (2)
- R0258_3D_SPEC_PAMA_9_10_11_12 (2)
- R0268_PSDM_POTIGUAR_ARACATI (2)
- R0302_FRANCO_FLORIM (2)

* Poços que tinham a titularidade como confidenciais e que ficaram públicos no mês de setembro de 2025 / Wells that had ownership as confidential and became public in september 2025

** Dados mais acessados são aqueles solicitados com maior frequência no período de setembro de 2024 até agosto de 2025 / Most Requested Data are those frequently requested in the period from september 2024 until august 2025

Áreas sob contrato / Areas under contract
- Campos de Produção / Production Fields
- Blocos Exploratórios / Exploratory Blocks

Geografia Física e Política / Physical and Political Geography
- Área do Pré-Sal / Presalt Area
- Limites Estaduais / State Boundaries
- Bacias Sedimentares Marítimas / Offshore Sedimentary Basins
- Bacias Sedimentares Terrestres / Onshore Sedimentary Basins
- Embasamento / Basement Units
- Limites Internacionais / International Boundaries

Painel Dinâmico *Dados Técnicos* *Acervo de Dados*

Data de Atualização / Update Date: 17/11/2025
Datum: SIRGAS2000
Coordenação Geral de Geoprocessamento
Superintendência de Dados Técnicos - SDT

Fontes:

https://www.gov.br/anp/pt-br/centrais-de-conteudo/paineis-dinamicos-da-anp/paineis-dinamicos-sobre-exploracao-e-producao-de-petroleo-e-gas/painel-dinamico-de-dados-tecnicos

https://www.gov.br/anp/pt-br/assuntos/exploracao-e-producao-de-oleo-e-gas/dados-tecnicos/acervo-de-dados
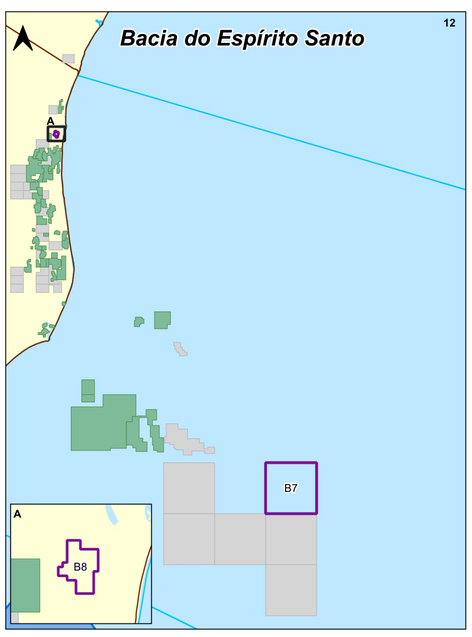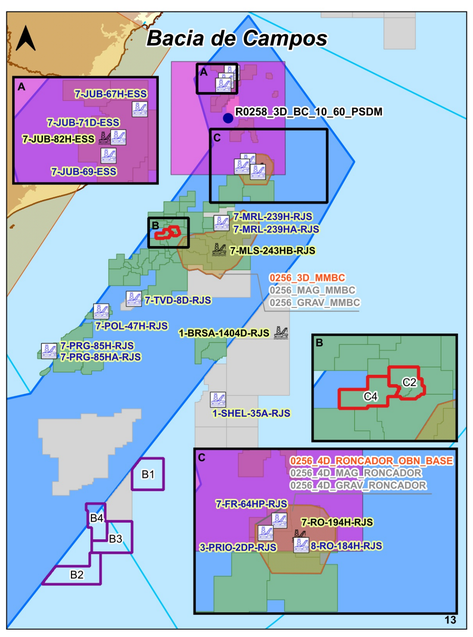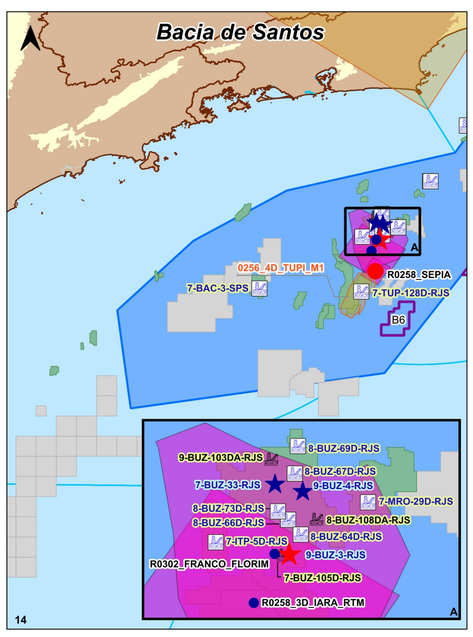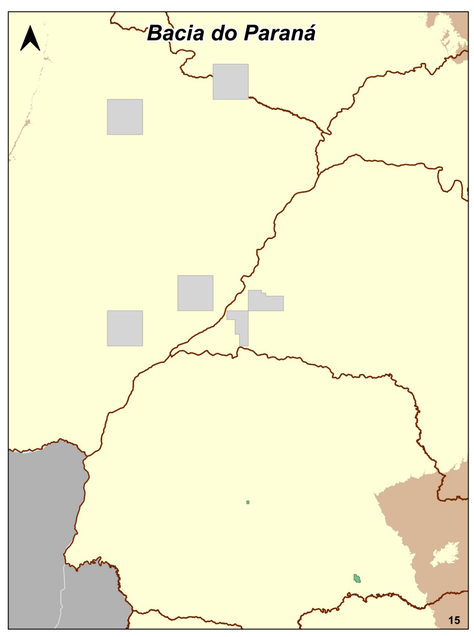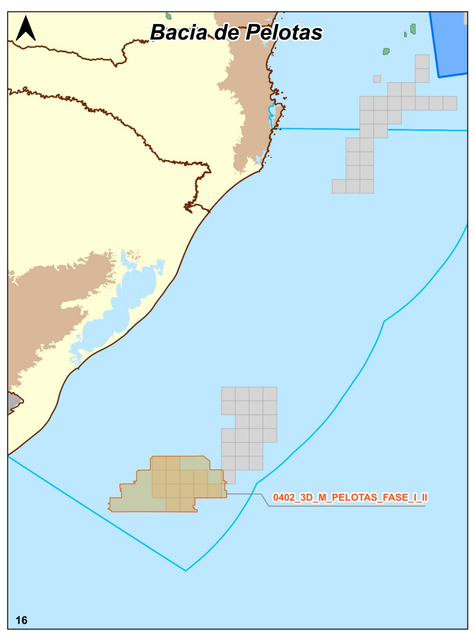
https://www.gov.br/anp/pt-br/assuntos/exploracao-e-producao-de-oleo-e-gas/dados-tecnicos/shapefile-de-dados