Tendência de Dados Técnicos e Atualização de Áreas sob Contrato

Trend of Technical Data and Contracted Areas Update

Maio - 2025 / May - 2025



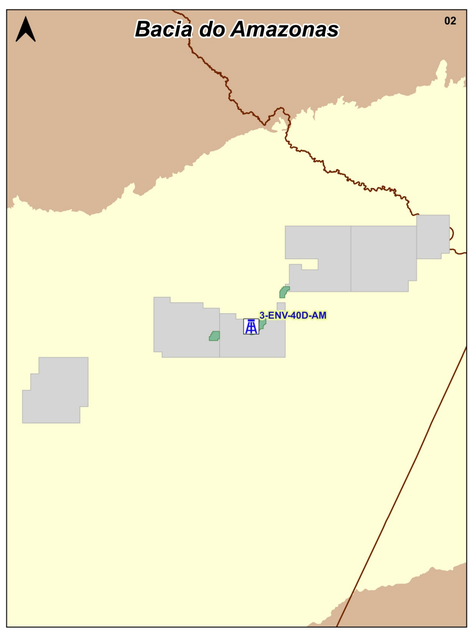

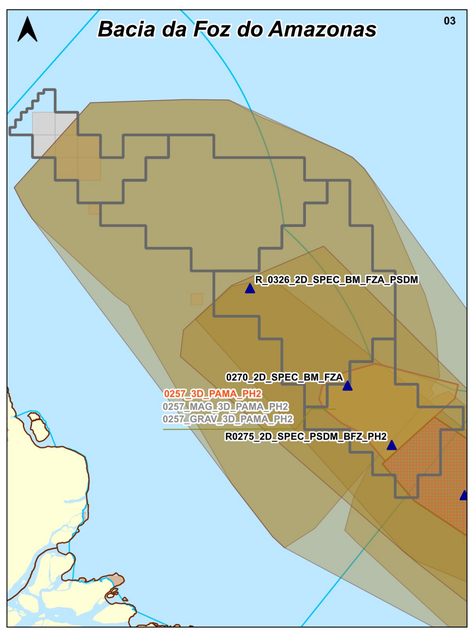

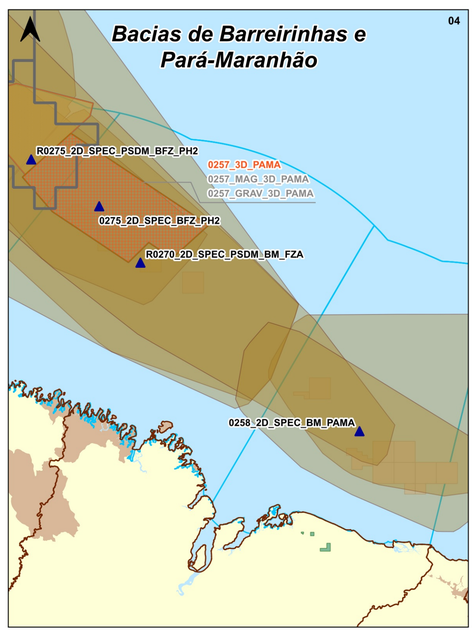

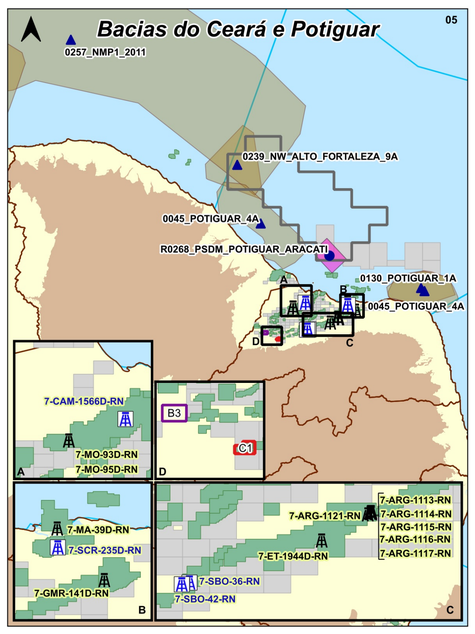

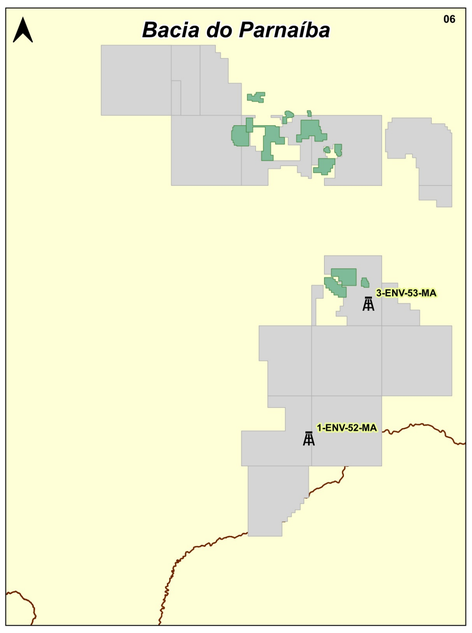

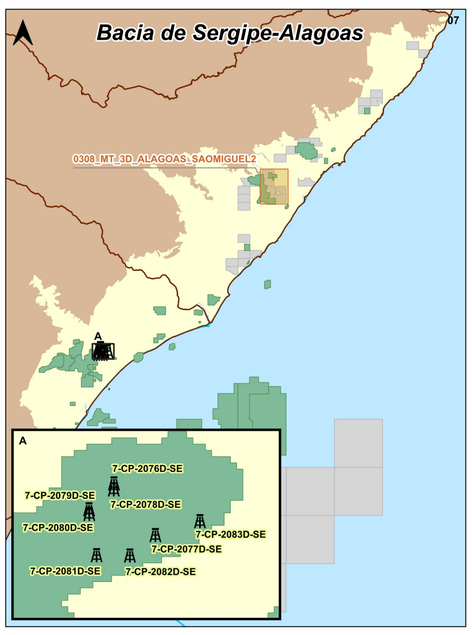

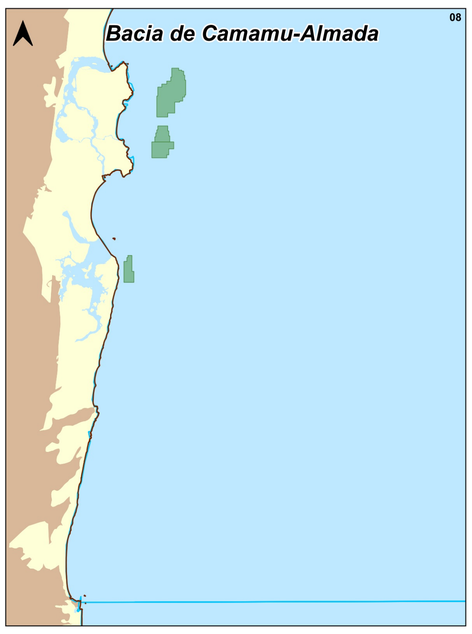

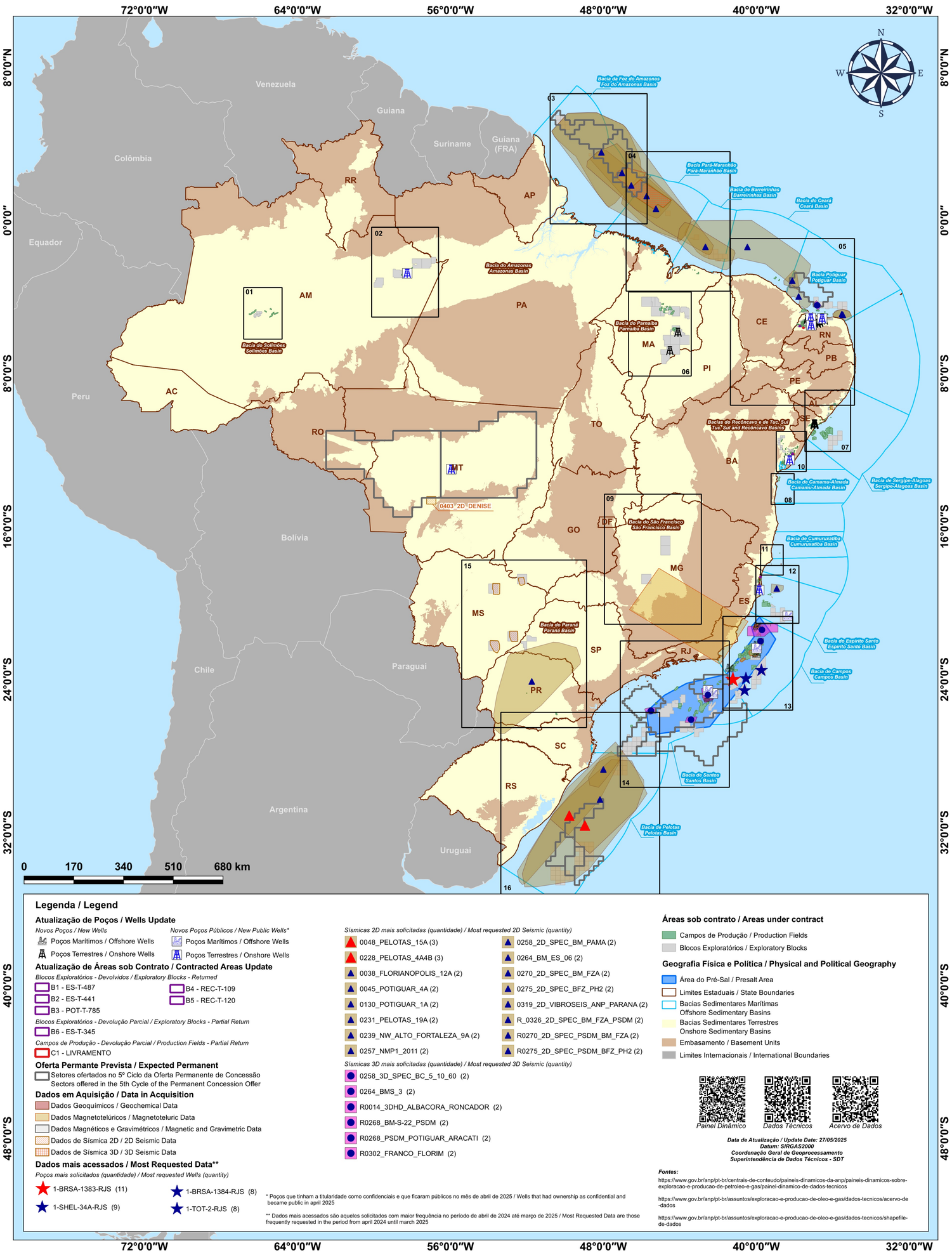

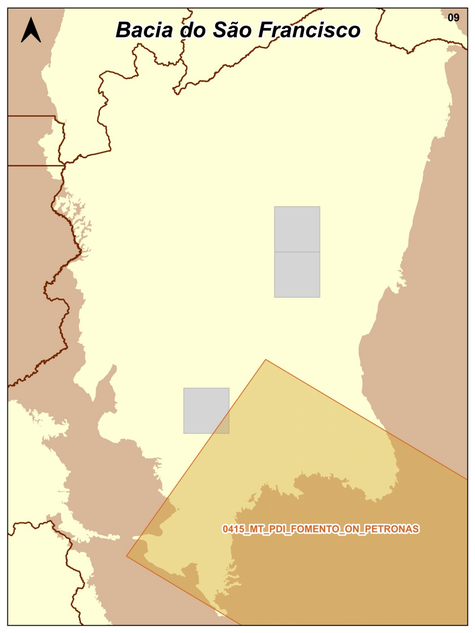

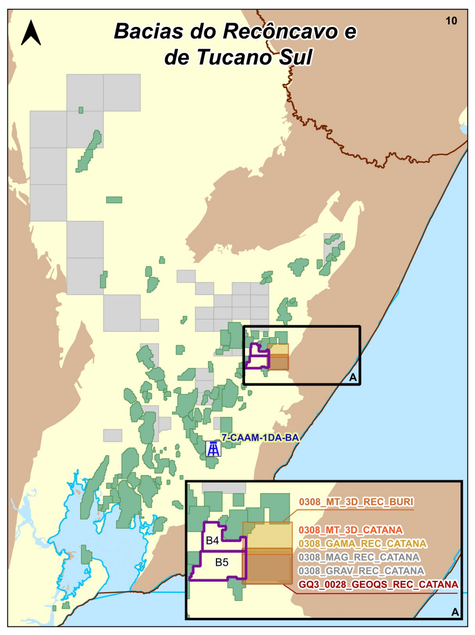

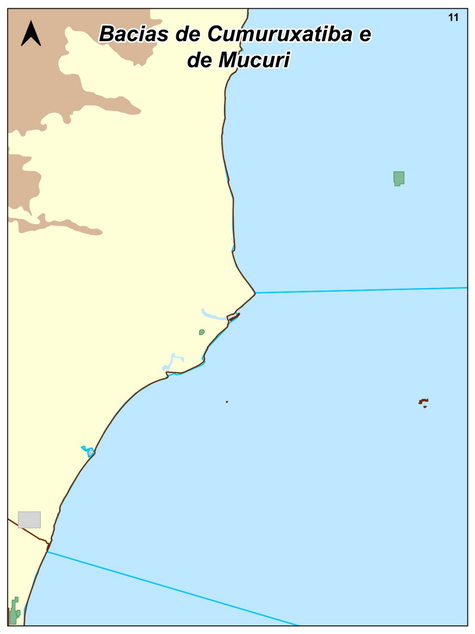

Legenda / Legend

Atualização de Poços / Wells Update

Novos Poços / New Wells
- Poços Marítimos / Offshore Wells
- Poços Terrestres / Onshore Wells

*Novos Poços Públicos / New Public Wells**
- Poços Marítimos / Offshore Wells
- Poços Terrestres / Onshore Wells

Atualização de Áreas sob Contrato / Contracted Areas Update

Blocos Exploratórios - Devolvidos / Exploratory Blocks - Returned
- B1 - ES-T-487
- B2 - ES-T-441
- B3 - POT-T-785
- B4 - REC-T-109
- B5 - REC-T-120

Blocos Exploratórios - Devolução Parcial / Exploratory Blocks - Partial Return
- B6 - ES-T-345

Campos de Produção - Devolução Parcial / Production Fields - Partial Return
- C1 - LIVRAMENTO

Oferta Permante Prevista / Expected Permanent

- Setores ofertados no 5º Ciclo da Oferta Permanente de Concessão / Sectors offered in the 5th Cycle of the Permanent Concession Offer

Dados em Aquisição / Data in Acquisition

- Dados Geoquímicos / Geochemical Data
- Dados Magnetotelúricos / Magnetoteluric Data
- Dados Magnéticos e Gravimétricos / Magnetic and Gravimetric Data
- Dados de Sísmica 2D / 2D Seismic Data
- Dados de Sísmica 3D / 3D Seismic Data

Dados mais acessados / Most Requested Data**

Poços mais solicitados (quantidade) / Most requested Wells (quantity)
- 1-BRSA-1383-RJS (11)
- 1-BRSA-1384-RJS (8)
- 1-SHEL-34A-RJS (9)
- 1-TOT-2-RJS (8)

Sísmicas 2D mais solicitadas (quantidade) / Most requested 2D Seismic (quantity)
- 0048_PELOTAS_15A (3)
- 0228_PELOTAS_4A4B (3)
- 0038_FLORIANOPOLIS_12A (2)
- 0045_POTIGUAR_4A (2)
- 0130_POTIGUAR_1A (2)
- 0231_PELOTAS_19A (2)
- 0239_NW_ALTO_FORTALEZA_9A (2)
- 0257_NMP1_2011 (2)
- 0258_2D_SPEC_BM_PAMA (2)
- 0264_BM_ES_06 (2)
- 0270_2D_SPEC_BM_FZA (2)
- 0275_2D_SPEC_BFZ_PH2 (2)
- 0319_2D_VIBROSEIS_ANP_PARANA (2)
- R_0326_2D_SPEC_BM_FZA_PSDM (2)
- R0270_2D_SPEC_PSDM_BM_FZA (2)
- R0275_2D_SPEC_PSDM_BFZ_PH2 (2)

Sísmicas 3D mais solicitadas (quantidade) / Most requested 3D Seismic (quantity)
- 0258_3D_SPEC_BC_5_10_60 (2)
- 0264_BMS_3 (2)
- R0014_3DHD_ALBACORA_RONCADOR (2)
- R0268_BM-S-22_PSDM (2)
- R0268_PSDM_POTIGUAR_ARACATI (2)
- R0302_FRANCO_FLORIM (2)

Áreas sob contrato / Areas under contract

- Campos de Produção / Production Fields
- Blocos Exploratórios / Exploratory Blocks

Geografia Física e Política / Physical and Political Geography

- Área do Pré-Sal / Presalt Area
- Limites Estaduais / State Boundaries
- Bacias Sedimentares Marítimas / Offshore Sedimentary Basins
- Bacias Sedimentares Terrestres / Onshore Sedimentary Basins
- Embasamento / Basement Units
- Limites Internacionais / International Boundaries

Painel Dinâmico — *Dados Técnicos* — *Acervo de Dados*

Data de Atualização / Update Date: 27/05/2025
Datum: SIRGAS2000
Coordenação Geral de Geoprocessamento
Superintendência de Dados Técnicos - SDT

Fontes:

https://www.gov.br/anp/pt-br/centrais-de-conteudo/paineis-dinamicos-da-anp/paineis-dinamicos-sobre-exploracao-e-producao-de-petroleo-e-gas/painel-dinamico-de-dados-tecnicos

https://www.gov.br/anp/pt-br/assuntos/exploracao-e-producao-de-oleo-e-gas/dados-tecnicos/acervo-de-dados

https://www.gov.br/anp/pt-br/assuntos/exploracao-e-producao-de-oleo-e-gas/dados-tecnicos/shapefile-de-dados

* Poços que tinham a titularidade como confidenciais e que ficaram públicos no mês de abril de 2025 / Wells that had ownership as confidential and became public in april 2025
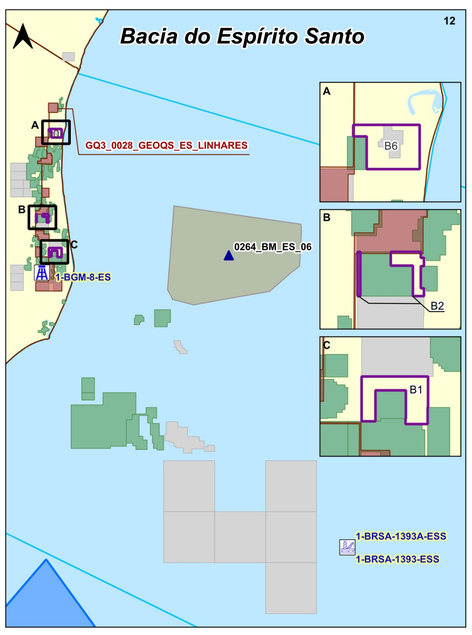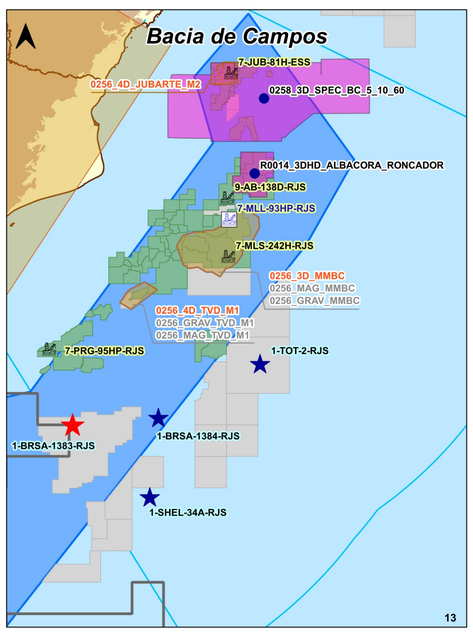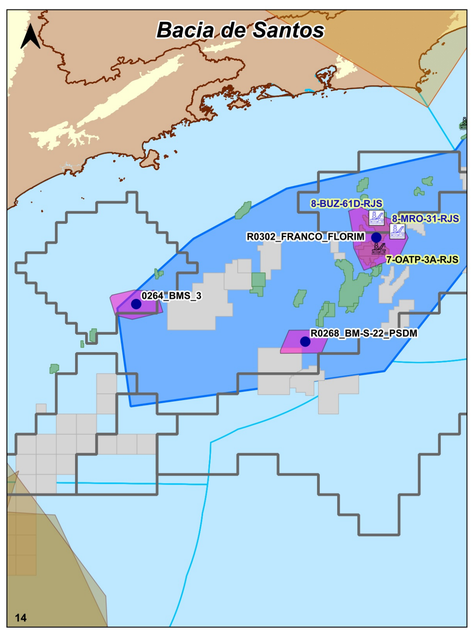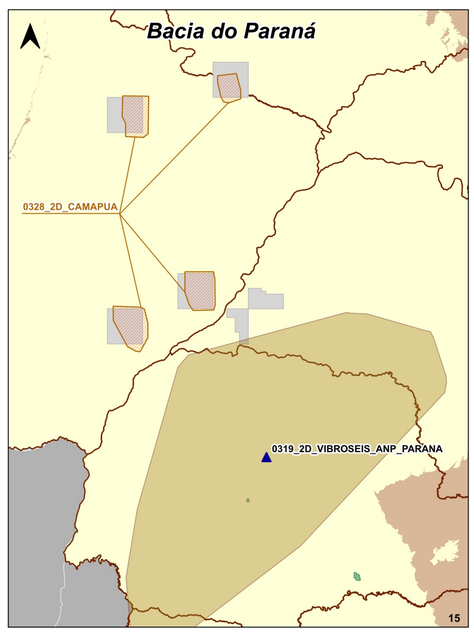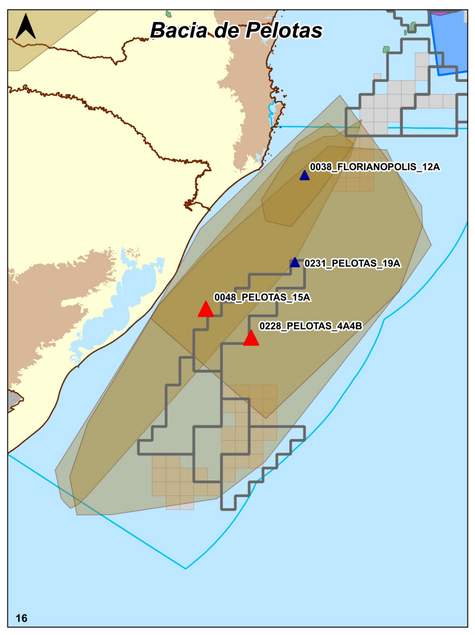
** Dados mais acessados são aqueles solicitados com maior frequência no período de abril de 2024 até março de 2025 / Most Requested Data are those frequently requested in the period from april 2024 until march 2025