Tendência de Dados Técnicos e Atualização de Áreas sob Contrato

Trend of Technical Data and Contracted Areas Update

Agosto - 2026 / August - 2026

anp – Agência Nacional do Petróleo, Gás Natural e Biocombustíveis

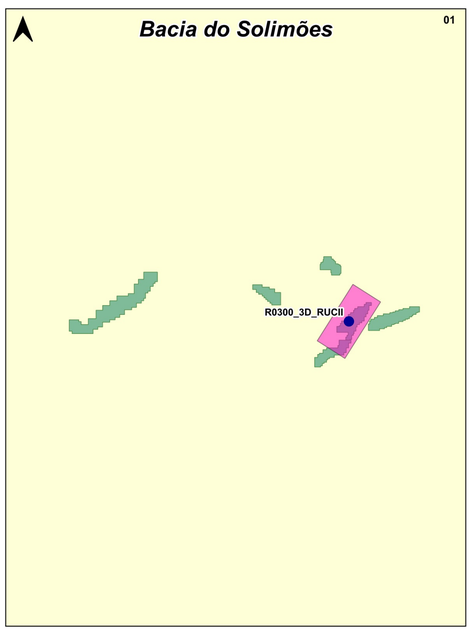

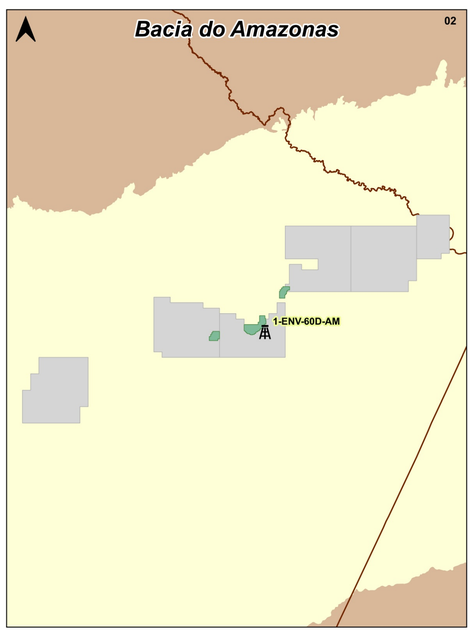

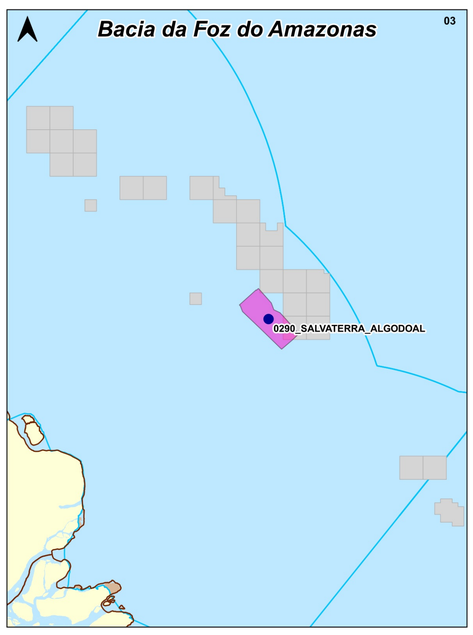

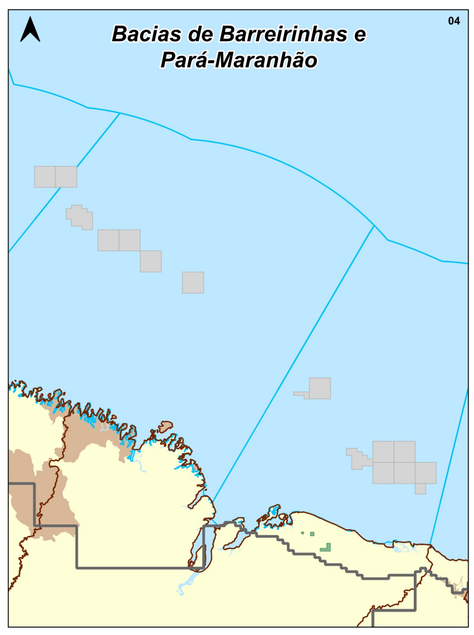

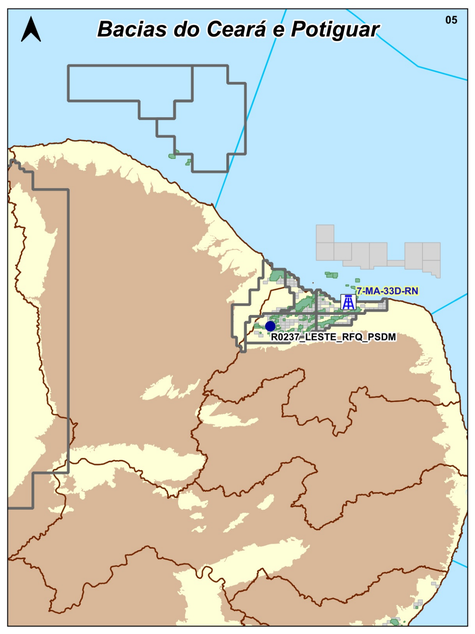

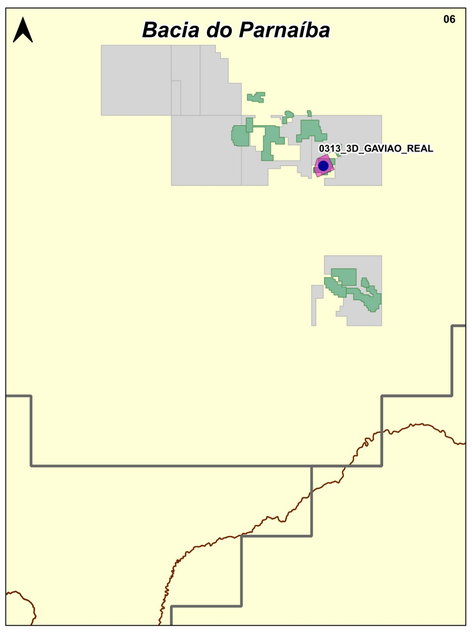

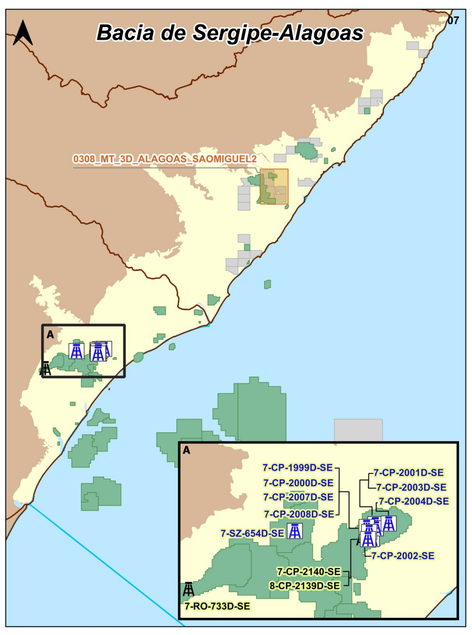

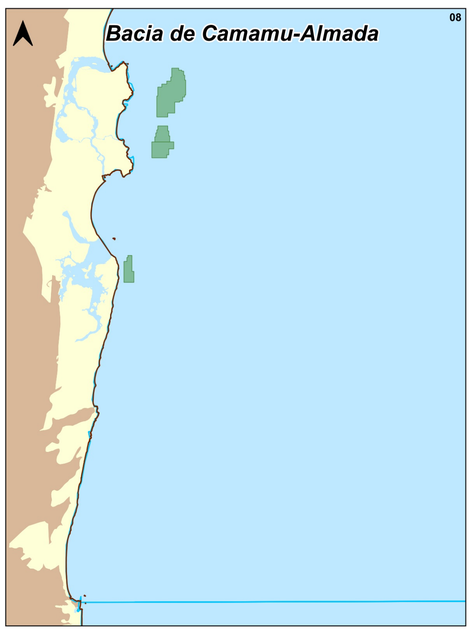

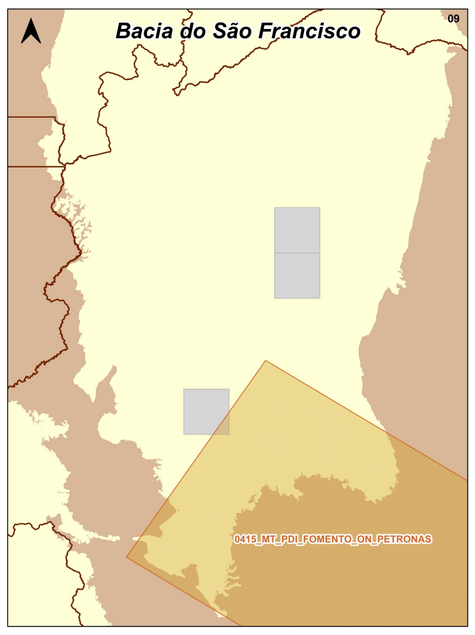

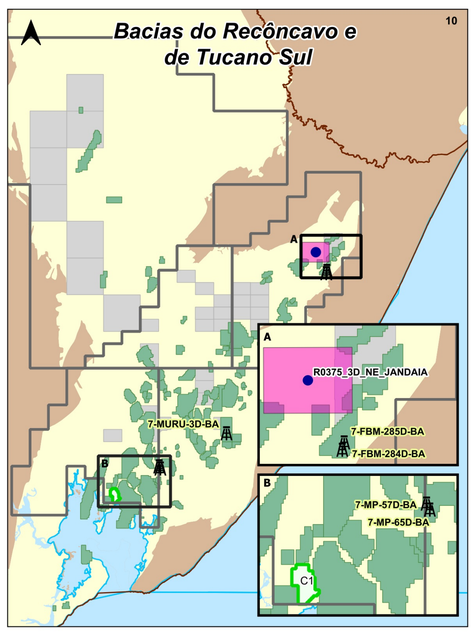

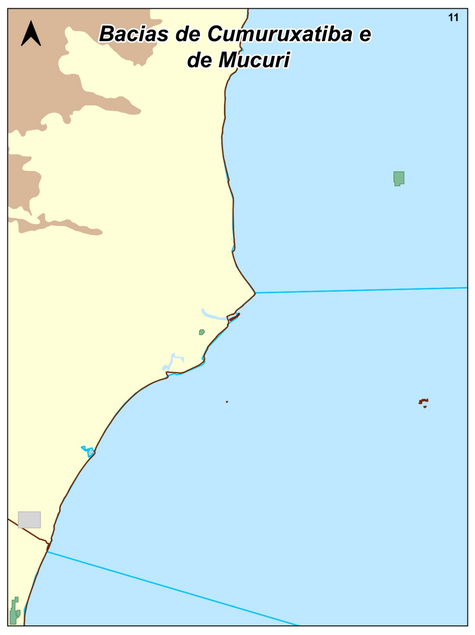

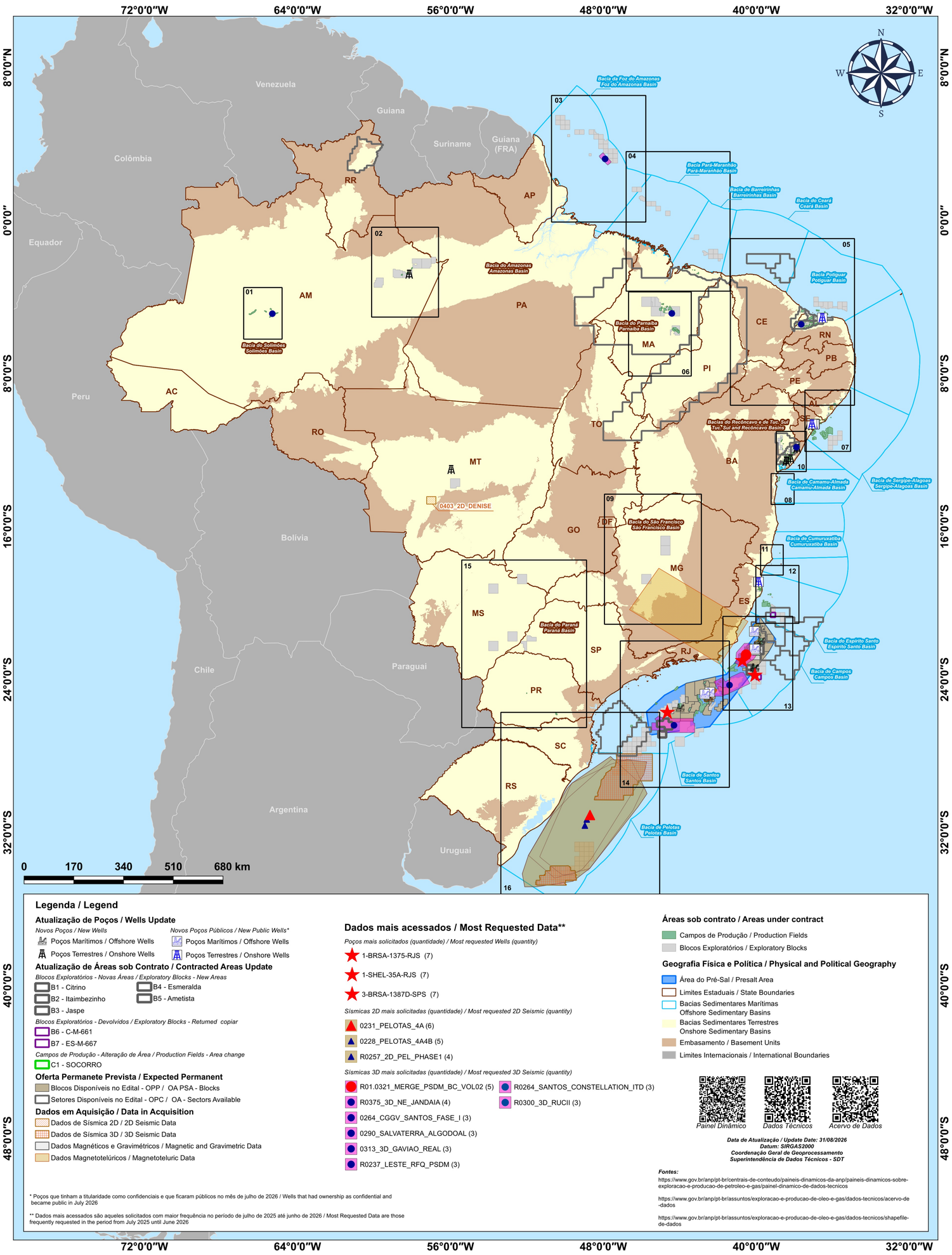

Legenda / Legend

Atualização de Poços / Wells Update

Novos Poços / New Wells
- Poços Marítimos / Offshore Wells
- Poços Terrestres / Onshore Wells

*Novos Poços Públicos / New Public Wells**
- Poços Marítimos / Offshore Wells
- Poços Terrestres / Onshore Wells

Atualização de Áreas sob Contrato / Contracted Areas Update

Blocos Exploratórios - Novas Áreas / Exploratory Blocks - New Areas
- B1 - Citrino
- B2 - Itaimbezinho
- B3 - Jaspe
- B4 - Esmeralda
- B5 - Ametista

Blocos Exploratórios - Devolvidos / Exploratory Blocks - Returned copiar
- B6 - C-M-661
- B7 - ES-M-667

Campos de Produção - Alteração de Área / Production Fields - Area change
- C1 - SOCORRO

Oferta Permanete Prevista / Expected Permanent
- Blocos Disponíveis no Edital - OPP / OA PSA - Blocks
- Setores Disponíveis no Edital - OPC / OA - Sectors Available

Dados em Aquisição / Data in Acquisition
- Dados de Sísmica 2D / 2D Seismic Data
- Dados de Sísmica 3D / 3D Seismic Data
- Dados Magnéticos e Gravimétricos / Magnetic and Gravimetric Data
- Dados Magnetotelúricos / Magnetoteluric Data

Dados mais acessados / Most Requested Data**

Poços mais solicitados (quantidade) / Most requested Wells (quantity)
- 1-BRSA-1375-RJS (7)
- 1-SHEL-35A-RJS (7)
- 3-BRSA-1387D-SPS (7)

Sísmicas 2D mais solicitadas (quantidade) / Most requested 2D Seismic (quantity)
- 0231_PELOTAS_4A (6)
- 0228_PELOTAS_4A4B (5)
- R0257_2D_PEL_PHASE1 (4)

Sísmicas 3D mais solicitadas (quantidade) / Most requested 3D Seismic (quantity)
- R01.0321_MERGE_PSDM_BC_VOL02 (5)
- R0375_3D_NE_JANDAIA (4)
- 0264_CGGV_SANTOS_FASE_I (3)
- 0290_SALVATERRA_ALGODOAL (3)
- 0313_3D_GAVIAO_REAL (3)
- R0237_LESTE_RFQ_PSDM (3)
- R0264_SANTOS_CONSTELLATION_ITD (3)
- R0300_3D_RUCII (3)

Áreas sob contrato / Areas under contract
- Campos de Produção / Production Fields
- Blocos Exploratórios / Exploratory Blocks

Geografia Física e Política / Physical and Political Geography
- Área do Pré-Sal / Presalt Area
- Limites Estaduais / State Boundaries
- Bacias Sedimentares Marítimas / Offshore Sedimentary Basins
- Bacias Sedimentares Terrestres / Onshore Sedimentary Basins
- Embasamento / Basement Units
- Limites Internacionais / International Boundaries

Painel Dinâmico | Dados Técnicos | Acervo de Dados

Data de Atualização / Update Date: 31/08/2026
Datum: SIRGAS2000
Coordenação Geral de Geoprocessamento
Superintendência de Dados Técnicos - SDT

Fontes:

https://www.gov.br/anp/pt-br/centrais-de-conteudo/paineis-dinamicos-da-anp/paineis-dinamicos-sobre-exploracao-e-producao-de-petroleo-e-gas/painel-dinamico-de-dados-tecnicos

https://www.gov.br/anp/pt-br/assuntos/exploracao-e-producao-de-oleo-e-gas/dados-tecnicos/acervo-de-dados

https://www.gov.br/anp/pt-br/assuntos/exploracao-e-producao-de-oleo-e-gas/dados-tecnicos/shapefile-de-dados

* Poços que tinham a titularidade como confidenciais e que ficaram públicos no mês de julho de 2026 / Wells that had ownership as confidential and became public in July 2026
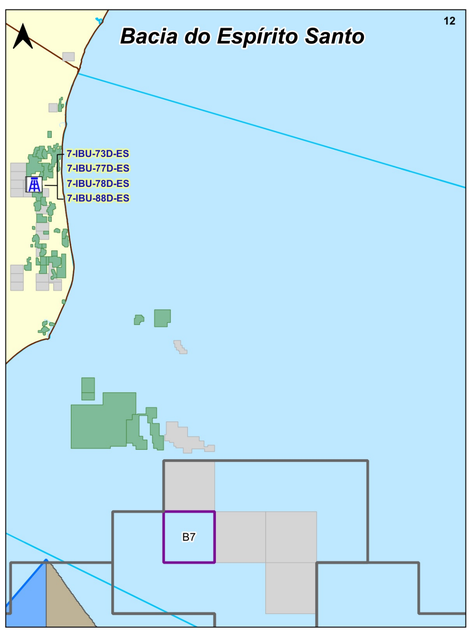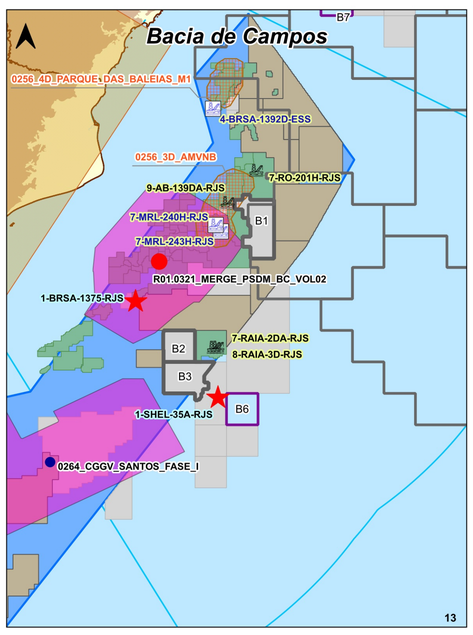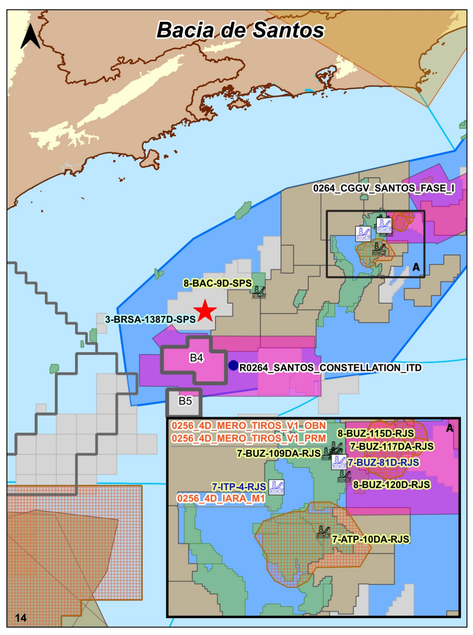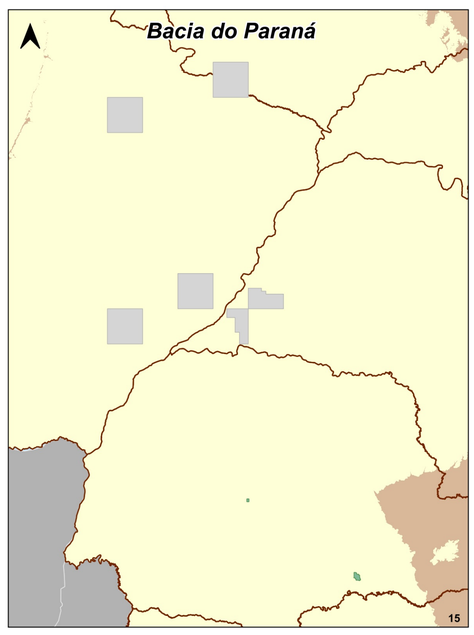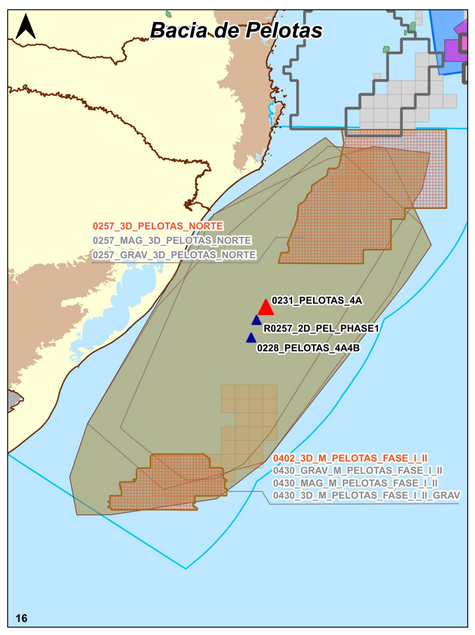
** Dados mais acessados são aqueles solicitados com maior frequência no período de julho de 2025 até junho de 2026 / Most Requested Data are those frequently requested in the period from July 2025 until June 2026