Tendência de Dados Técnicos e Atualização de Áreas sob Contrato

Trend of Technical Data and Contracted Areas Update

Maio - 2026 / May - 2026

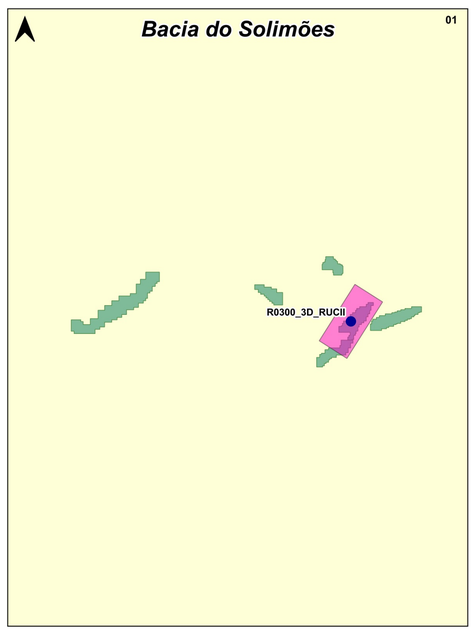

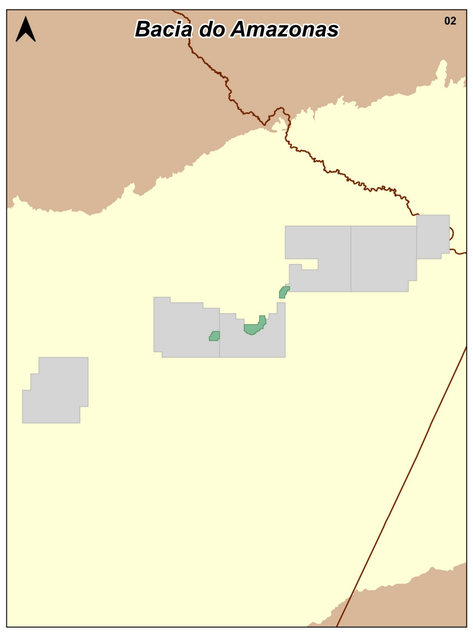

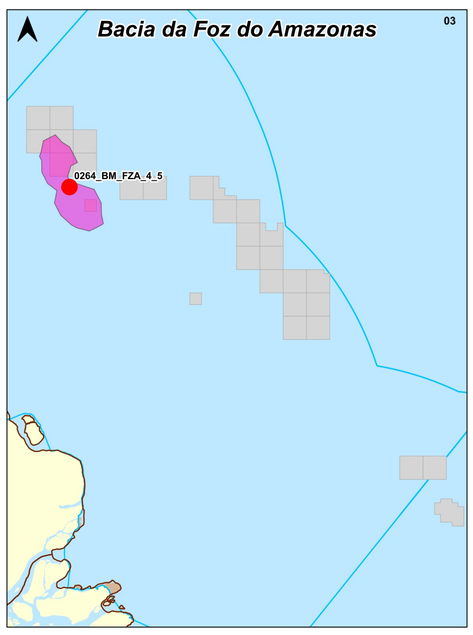

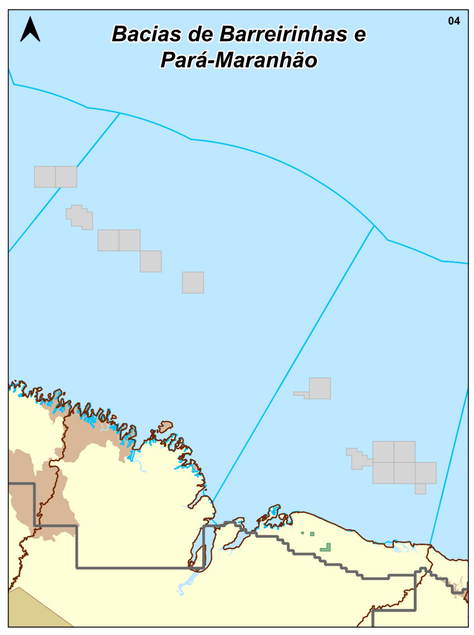

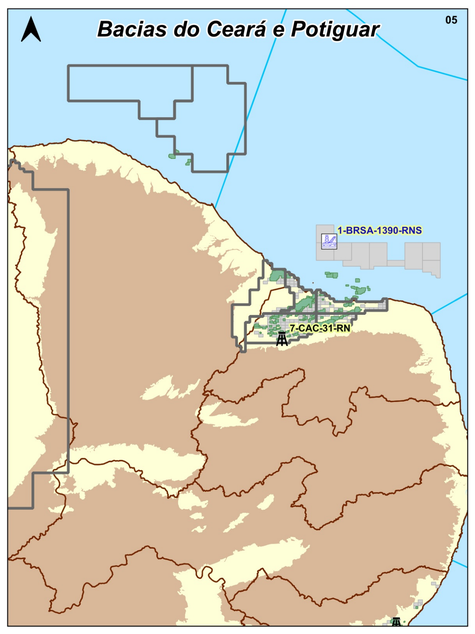

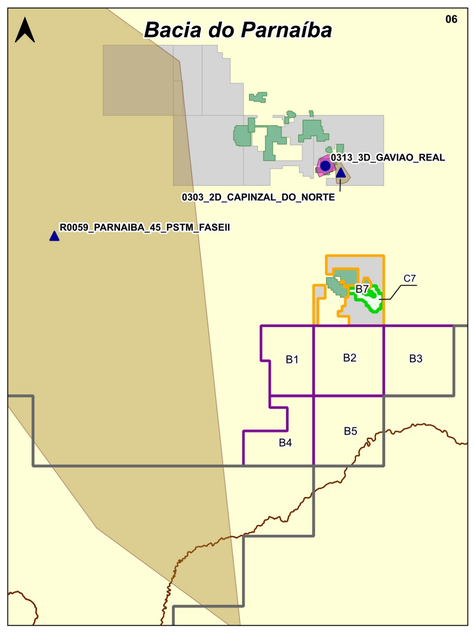

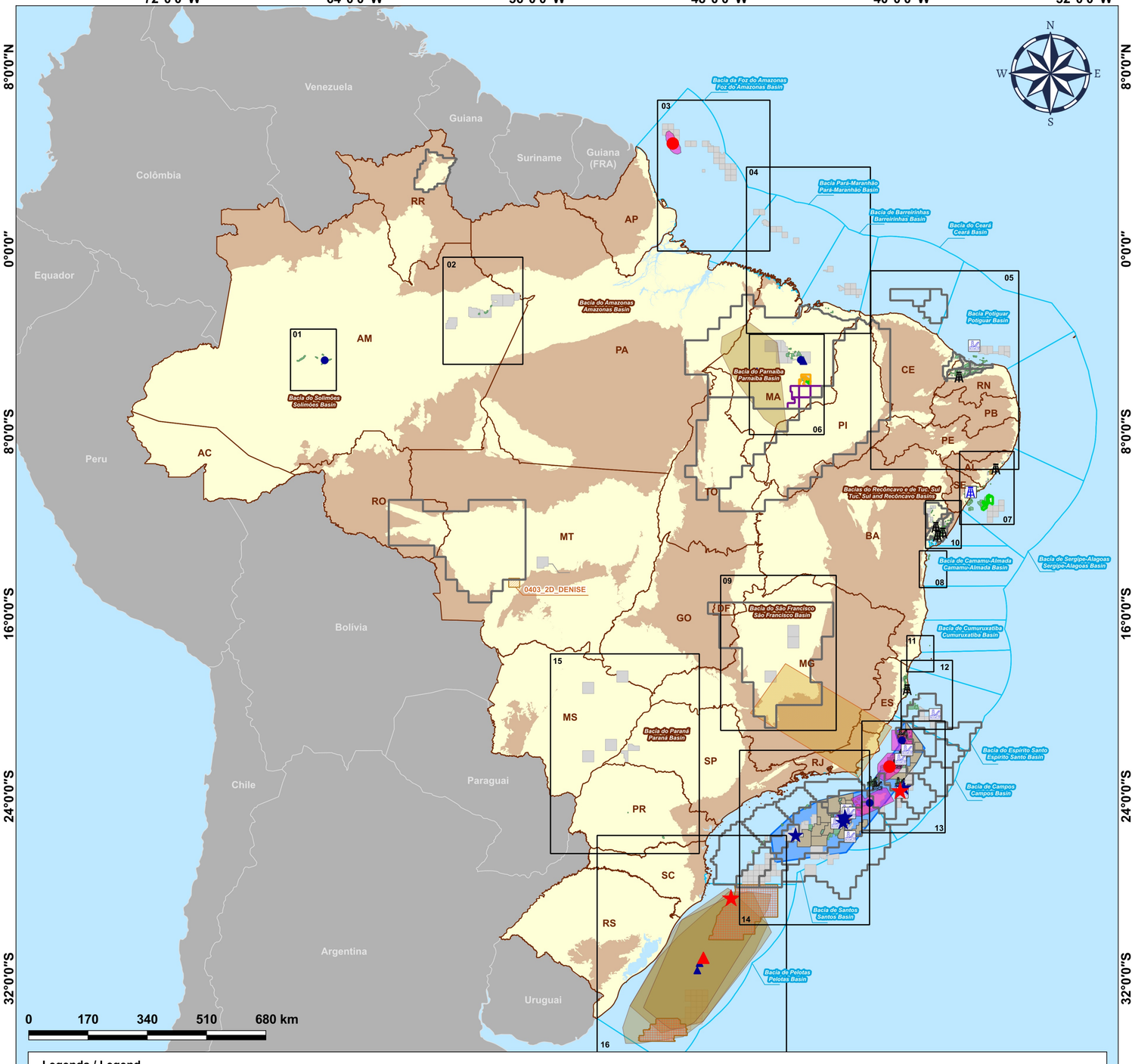

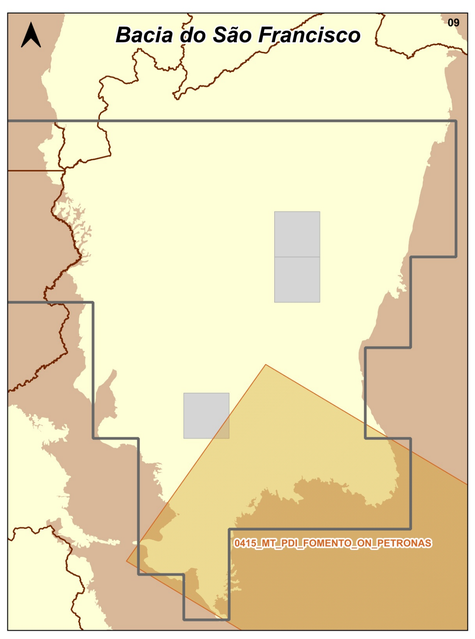

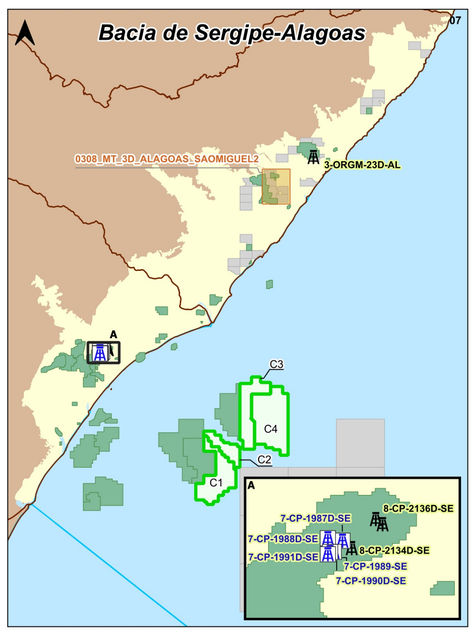

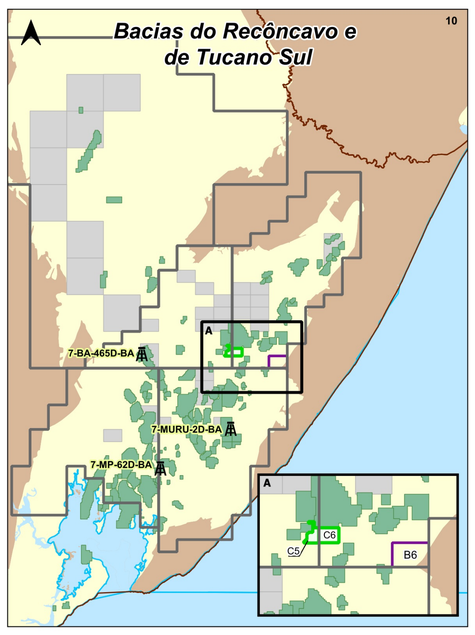

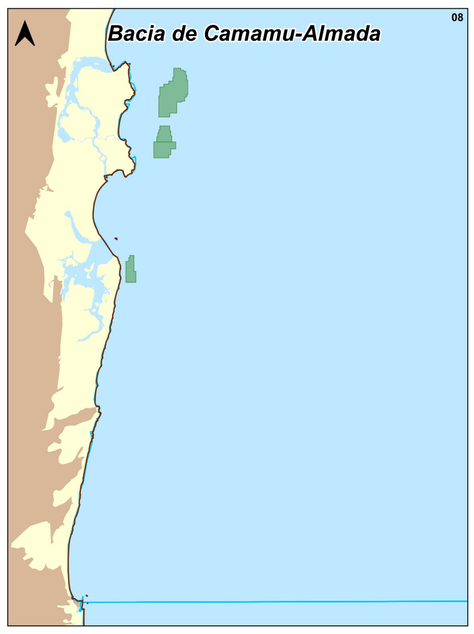

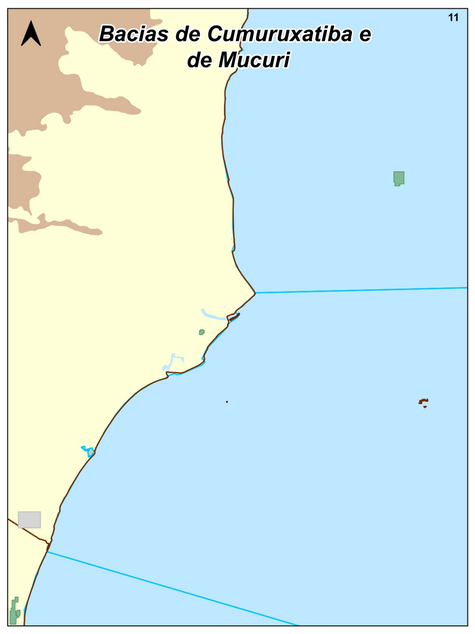

Legenda / Legend

Atualização de Poços / Wells Update

Novos Poços / New Wells
- Poços Marítimos / Offshore Wells
- Poços Terrestres / Onshore Wells

*Novos Poços Públicos / New Public Wells**
- Poços Marítimos / Offshore Wells
- Poços Terrestres / Onshore Wells

Atualização de Áreas sob Contrato / Contracted Areas Update

Blocos Exploratórios - Devolvidos / Exploratory Blocks - Returned copiar
- B1 - PN-T-117
- B2 - PN-T-118
- B3 - PN-T-119
- B4 - PN-T-133
- B5 - PN-T-134
- B6 - REC-T-121

Blocos Exploratórios - Declaração de Comercialidade / Exploratory Blocks - Declaration of Commerciali
- B7 - PN-T-102A

Campos de Produção - Incorporados / Production Fields - Incorporated
- C1 - BUDIÃO SUDESTE
- C2 - PALOMBETA
- C3 - AGULHINHA
- C4 - CAVALA

Campos de Produção - Nova Área / Production Fields - New Area
- C5 - URUBU-REI
- C6 - URUBU-REI LESTE
- C7 - GAVIÃOZINHO

Oferta Permanete Prevista / Expected Permanent
- Blocos Disponíveis no Edital - OPP / OA PSA - Blocks
- Setores Disponíveis no Edital - OPC / OA - Sectors Available

Dados em Aquisição / Data in Acquisition
- Dados de Sísmica 2D / 2D Seismic Data
- Dados de Sísmica 3D / 3D Seismic Data
- Dados Magnéticos e Gravimétricos / Magnetic and Gravimetric Data
- Dados Magnetotelúricos / Magnetotelluric Data

Dados mais acessados / Most Requested Data**

Pocos_Dados_Quentes
- 1-SCS-3-SC (7)
- 1-SHEL-35A-RJS (7)
- 1-SCS-3A-SC (6)
- 1-SCS-3B-SC (6)
- 1-SHEL-35-RJS (6)
- 1-TOT-3-RJS (6)
- 3-BRSA-1172-RJS (6)
- 3-BRSA-1387D-SPS (6)
- 4-BRSA-1386D-RJS (6)
- 9-ATP-1-RJS (6)

Sísmicas 2D mais solicitadas (quantidade) / Most requested 2D Seismic (quantity)
- 0231_PELOTAS_4A (5)
- 0228_PELOTAS_4A4B (4)
- R0257_2D_PEL_PHASE1 (3)
- 0303_2D_CAPINZAL_DO_NORTE (3)
- R0059_PARNAIBA_45_PSTM_FASEII (3)

Sísmicas 3D mais solicitadas (quantidade) / Most requested 3
- 0264_BM_FZA_4_5 (4)
- R01.0321_MERGE_PSDM_BC_VOL02 (4)
- 0264_CGGV_SANTOS_FASE_I (3)
- 0313_3D_GAVIAO_REAL (3)
- R0258_3D_BC_10_60_PSDM (3)
- R0258_3D_IARA_RTM (3)
- R0300_3D_RUCII (3)

Áreas sob contrato / Areas under contract
- Campos de Produção / Production Fields
- Blocos Exploratórios / Exploratory Blocks

Geografia Física e Política / Physical and Political Geography
- Área do Pré-Sal / Presalt Area
- Limites Estaduais / State Boundaries
- Bacias Sedimentares Marítimas / Offshore Sedimentary Basins
- Bacias Sedimentares Terrestres / Onshore Sedimentary Basins
- Embasamento / Basement Units
- Limites Internacionais / International Boundaries

Painel Dinâmico — *Dados Técnicos* — *Acervo de Dados*

Data de Atualização / Update Date: 27/05/2026
Datum: SIRGAS2000
Coordenação Geral de Geoprocessamento
Superintendência de Dados Técnicos - SDT

Fontes:

https://www.gov.br/anp/pt-br/centrais-de-conteudo/paineis-dinamicos-da-anp/paineis-dinamicos-sobre-exploracao-e-producao-de-petroleo-e-gas/painel-dinamico-de-dados-tecnicos

https://www.gov.br/anp/pt-br/assuntos/exploracao-e-producao-de-oleo-e-gas/dados-tecnicos/acervo-de-dados

https://www.gov.br/anp/pt-br/assuntos/exploracao-e-producao-de-oleo-e-gas/dados-tecnicos/shapefile-de-dados

* Poços que tinham a titularidade como confidenciais e que ficaram públicos no mês de abril de 2026 / Wells that had ownership as confidential and became public in April 2026
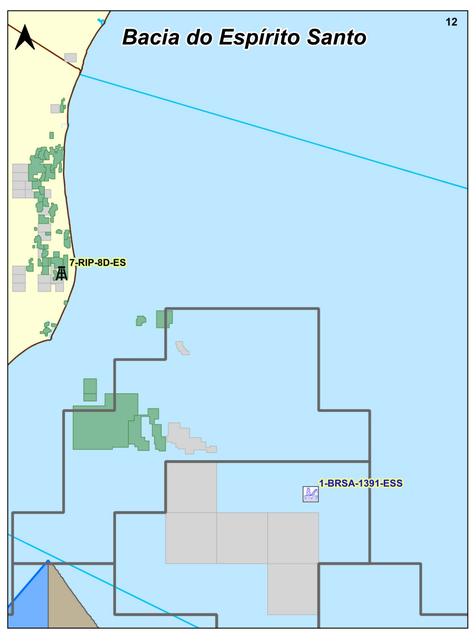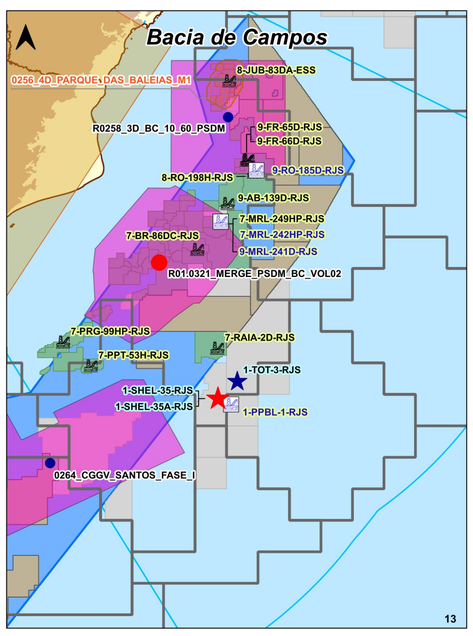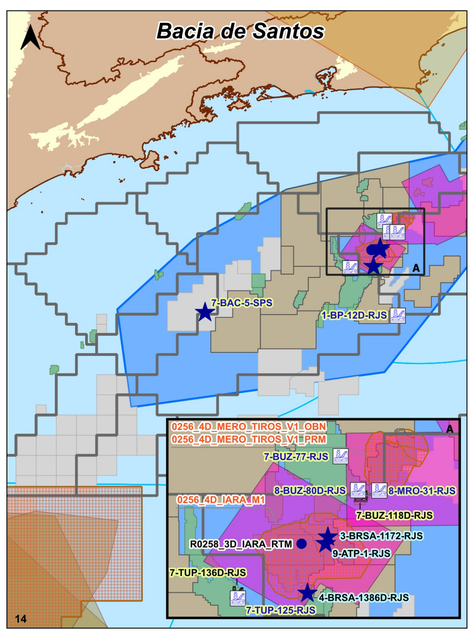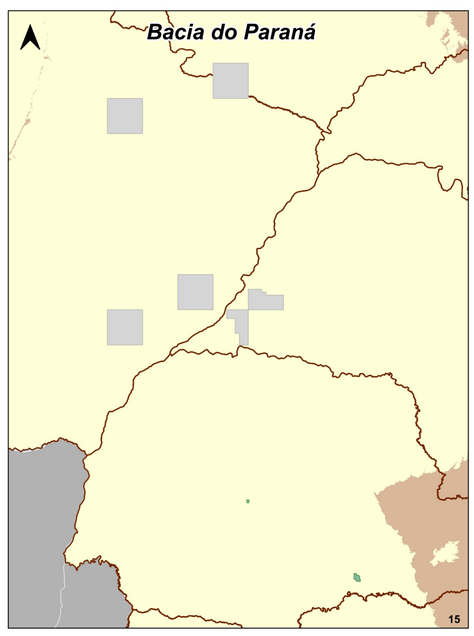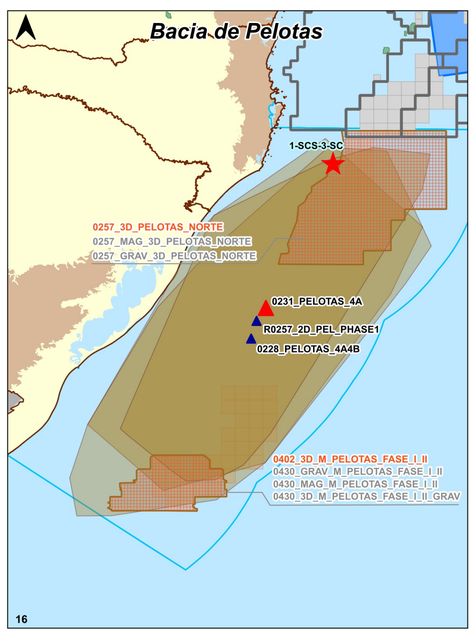
** Dados mais acessados são aqueles solicitados com maior frequência no período de abril de 2025 até março de 2026 / Most Requested Data are those frequently requested in the period from April 2025 until March 2026