Tendência de Dados Técnicos e Atualização de Áreas sob Contrato

Trend of Technical Data and Contracted Areas Update

Dezembro - 2025 / December - 2025



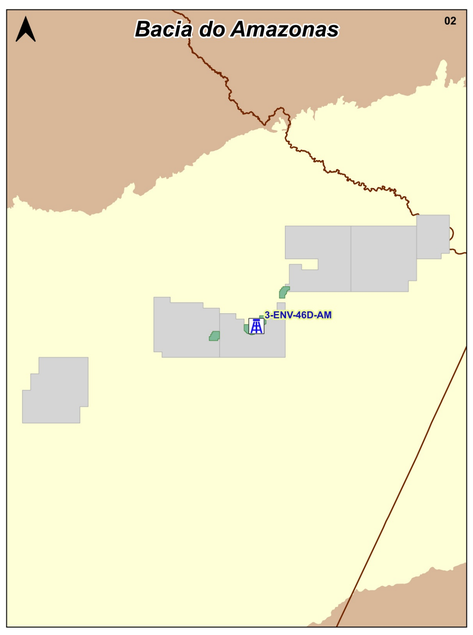

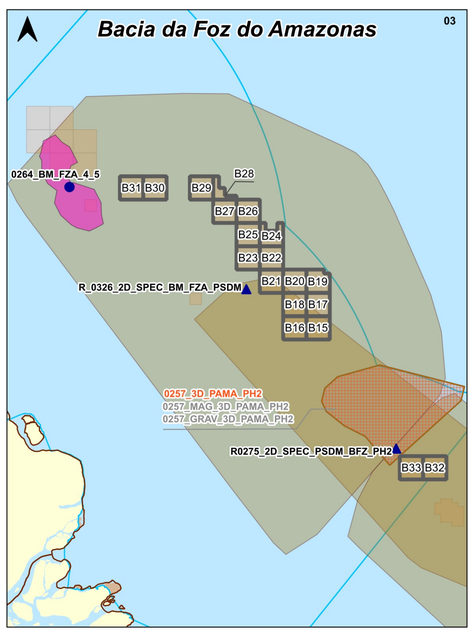

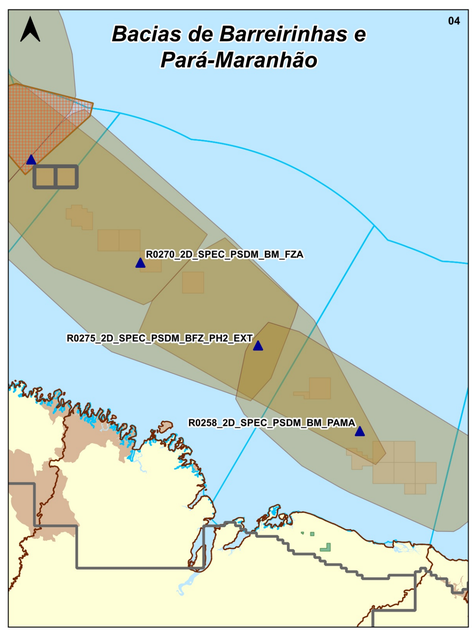

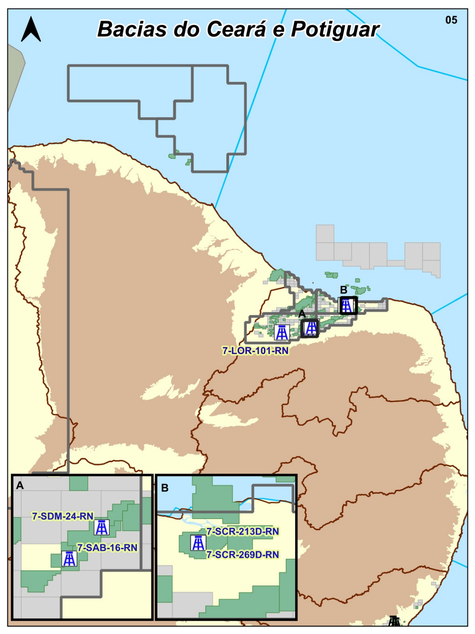

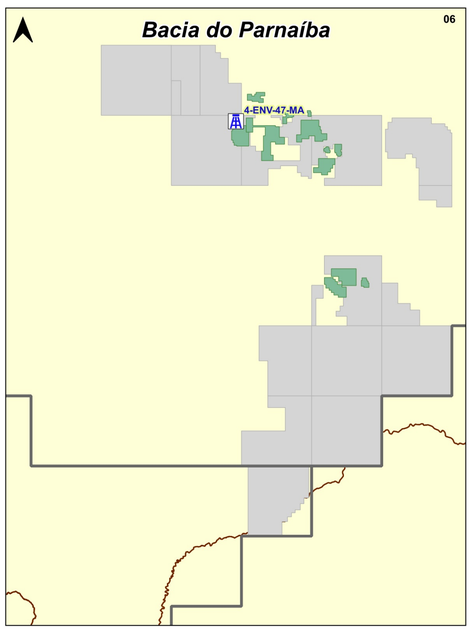

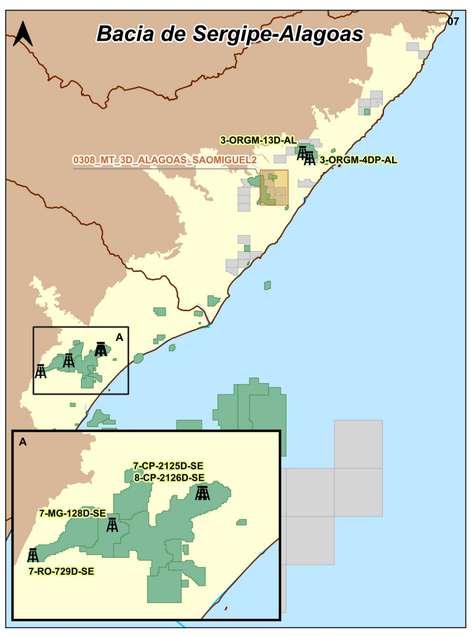

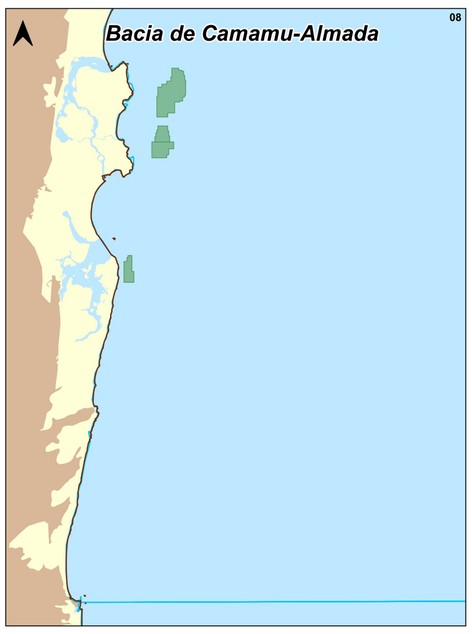

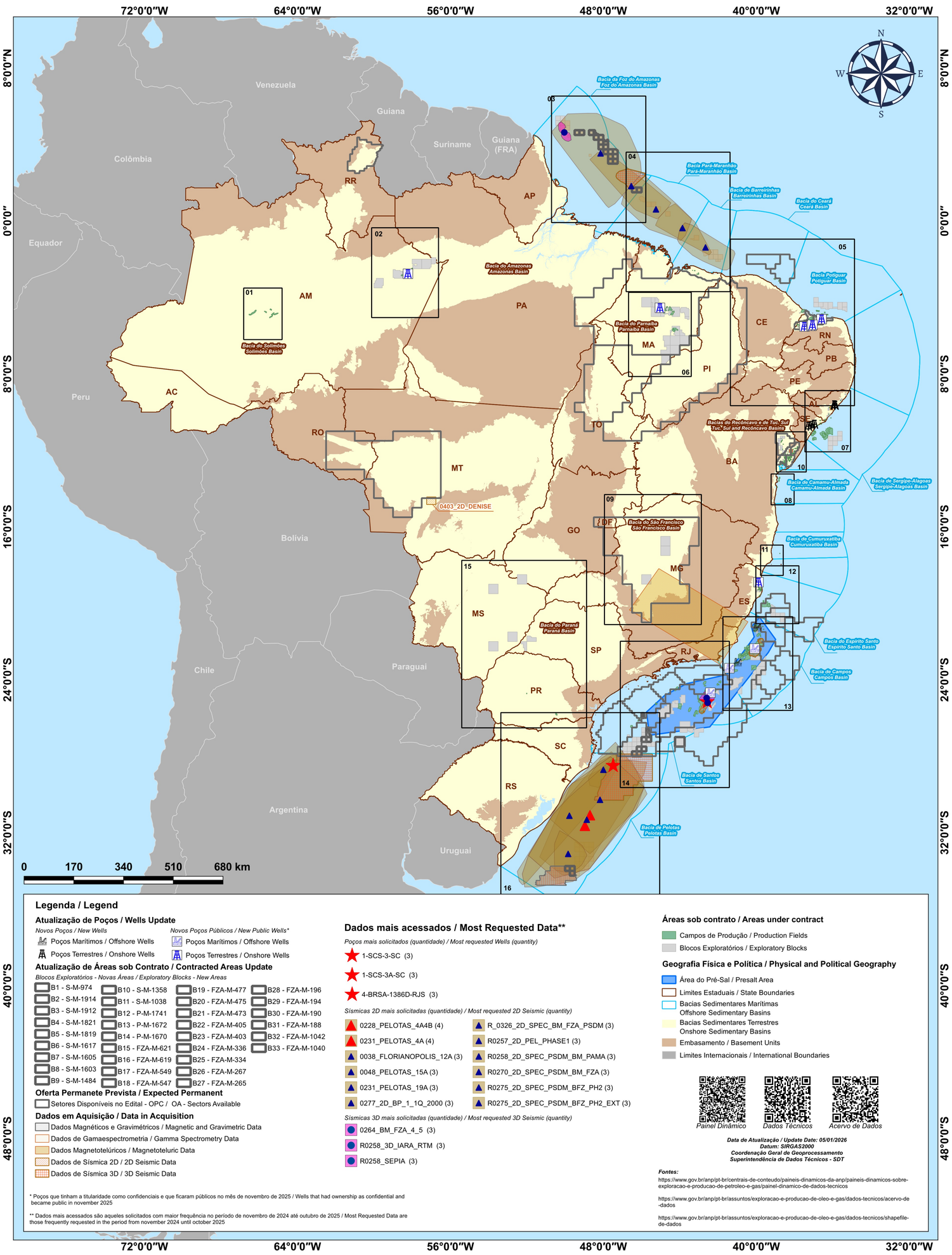

Legenda / Legend

Atualização de Poços / Wells Update

Novos Poços / New Wells
- Poços Marítimos / Offshore Wells
- Poços Terrestres / Onshore Wells

*Novos Poços Públicos / New Public Wells**
- Poços Marítimos / Offshore Wells
- Poços Terrestres / Onshore Wells

Atualização de Áreas sob Contrato / Contracted Areas Update

Blocos Exploratórios - Novas Áreas / Exploratory Blocks - New Areas

B1 - S-M-974, B2 - S-M-1914, B3 - S-M-1912, B4 - S-M-1821, B5 - S-M-1819, B6 - S-M-1617, B7 - S-M-1605, B8 - S-M-1603, B9 - S-M-1484, B10 - S-M-1358, B11 - S-M-1038, B12 - P-M-1741, B13 - P-M-1672, B14 - P-M-1670, B15 - FZA-M-621, B16 - FZA-M-619, B17 - FZA-M-549, B18 - FZA-M-547, B19 - FZA-M-477, B20 - FZA-M-475, B21 - FZA-M-473, B22 - FZA-M-405, B23 - FZA-M-403, B24 - FZA-M-336, B25 - FZA-M-334, B26 - FZA-M-267, B27 - FZA-M-265, B28 - FZA-M-196, B29 - FZA-M-194, B30 - FZA-M-190, B31 - FZA-M-188, B32 - FZA-M-1042, B33 - FZA-M-1040

Oferta Permanete Prevista / Expected Permanent

- Setores Disponíveis no Edital - OPC / OA - Sectors Available

Dados em Aquisição / Data in Acquisition

- Dados Magnéticos e Gravimétricos / Magnetic and Gravimetric Data
- Dados de Gamaespectrometria / Gamma Spectrometry Data
- Dados Magnetotelúricos / Magnetoteluric Data
- Dados de Sísmica 2D / 2D Seismic Data
- Dados de Sísmica 3D / 3D Seismic Data

Dados mais acessados / Most Requested Data**

Poços mais solicitados (quantidade) / Most requested Wells (quantity)
- 1-SCS-3-SC (3)
- 1-SCS-3A-SC (3)
- 4-BRSA-1386D-RJS (3)

Sísmicas 2D mais solicitadas (quantidade) / Most requested 2D Seismic (quantity)
- 0228_PELOTAS_4A4B (4)
- 0231_PELOTAS_4A (4)
- 0038_FLORIANOPOLIS_12A (3)
- 0048_PELOTAS_15A (3)
- 0231_PELOTAS_19A (3)
- 0277_2D_BP_1_1Q_2000 (3)
- R_0326_2D_SPEC_BM_FZA_PSDM (3)
- R0257_2D_PEL_PHASE1 (3)
- R0258_2D_SPEC_PSDM_BM_PAMA (3)
- R0270_2D_SPEC_PSDM_BM_FZA (3)
- R0275_2D_SPEC_PSDM_BFZ_PH2 (3)
- R0275_2D_SPEC_PSDM_BFZ_PH2_EXT (3)

Sísmicas 3D mais solicitadas (quantidade) / Most requested 3D Seismic (quantity)
- 0264_BM_FZA_4_5 (3)
- R0258_3D_IARA_RTM (3)
- R0258_SEPIA (3)

Áreas sob contrato / Areas under contract

- Campos de Produção / Production Fields
- Blocos Exploratórios / Exploratory Blocks

Geografia Física e Política / Physical and Political Geography

- Área do Pré-Sal / Presalt Area
- Limites Estaduais / State Boundaries
- Bacias Sedimentares Marítimas / Offshore Sedimentary Basins
- Bacias Sedimentares Terrestres / Onshore Sedimentary Basins
- Embasamento / Basement Units
- Limites Internacionais / International Boundaries

Painel Dinâmico *Dados Técnicos* *Acervo de Dados*

Data de Atualização / Update Date: 05/01/2026
Datum: SIRGAS2000
Coordenação Geral de Geoprocessamento
Superintendência de Dados Técnicos - SDT

Fontes:

https://www.gov.br/anp/pt-br/centrais-de-conteudo/paineis-dinamicos-da-anp/paineis-dinamicos-sobre-exploracao-e-producao-de-petroleo-e-gas/painel-dinamico-de-dados-tecnicos

https://www.gov.br/anp/pt-br/assuntos/exploracao-e-producao-de-oleo-e-gas/dados-tecnicos/acervo-de-dados

https://www.gov.br/anp/pt-br/assuntos/exploracao-e-producao-de-oleo-e-gas/dados-tecnicos/shapefile-de-dados

* Poços que tinham a titularidade como confidenciais e que ficaram públicos no mês de novembro de 2025 / Wells that had ownership as confidential and became public in november 2025
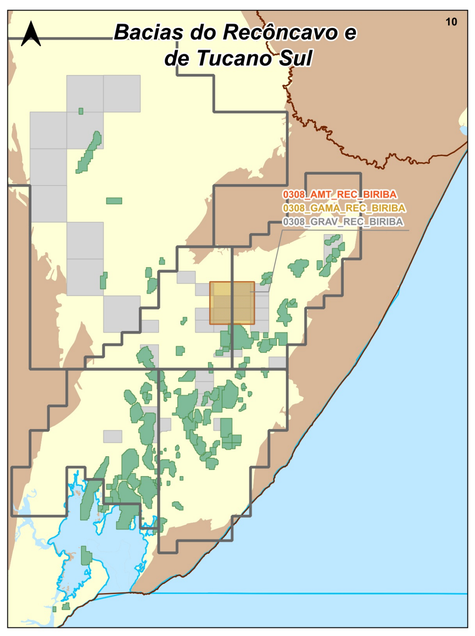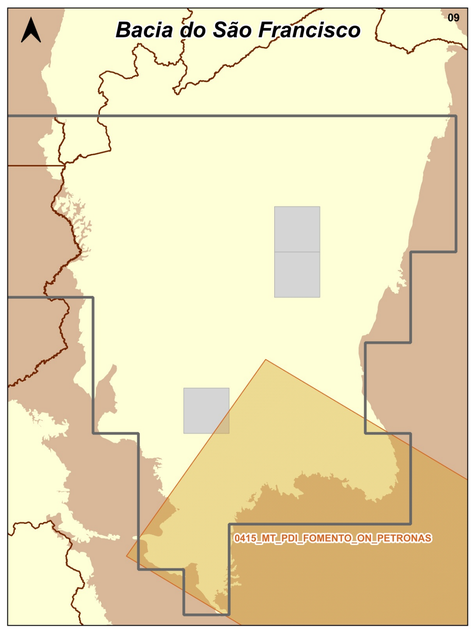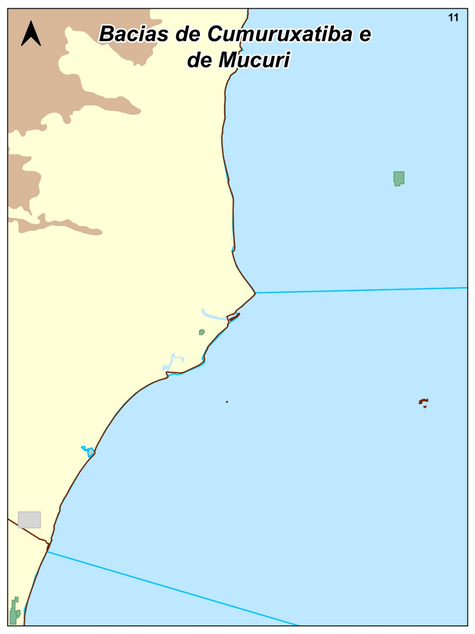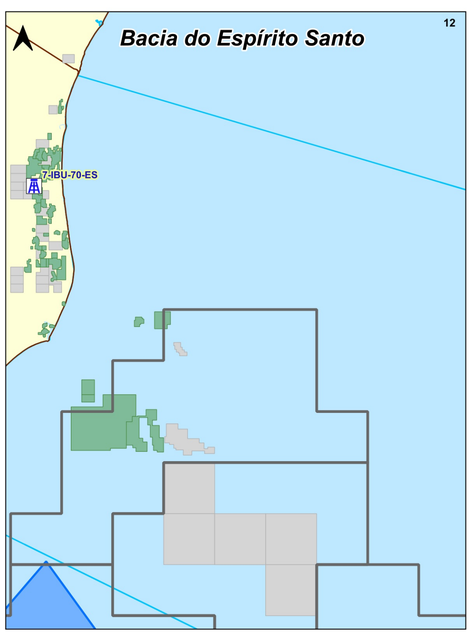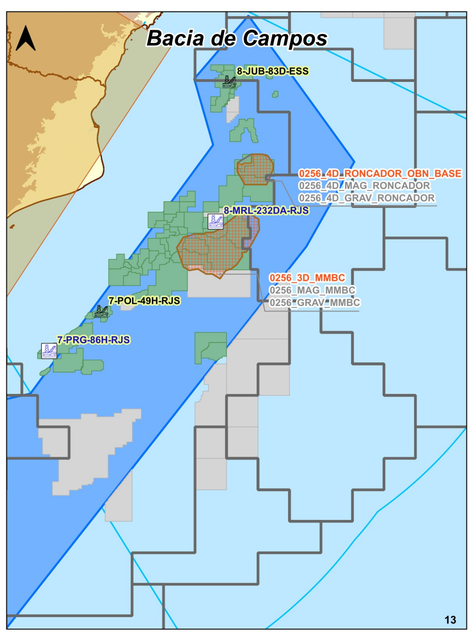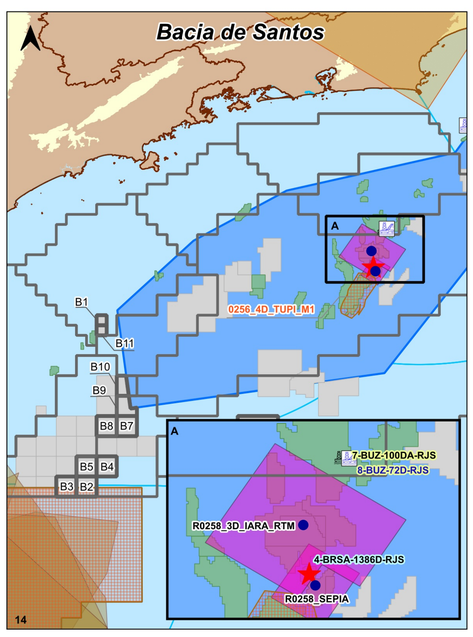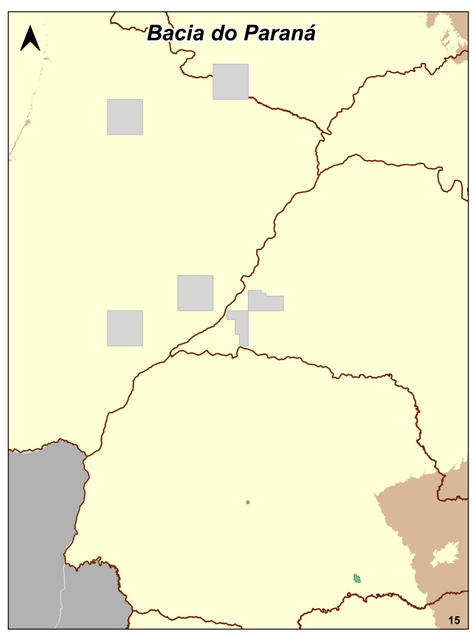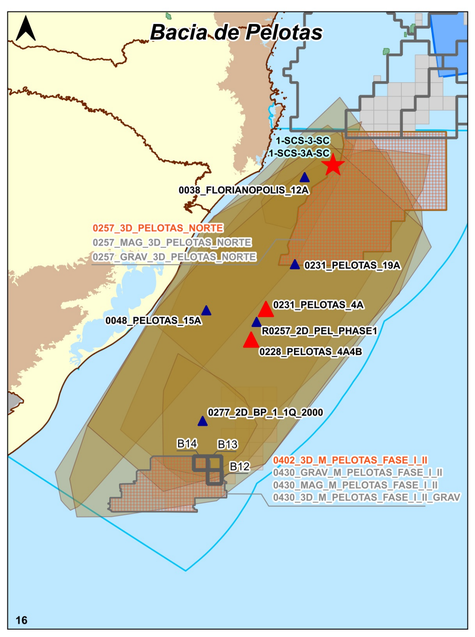
** Dados mais acessados são aqueles solicitados com maior frequência no período de novembro de 2024 até outubro de 2025 / Most Requested Data are those frequently requested in the period from november 2024 until october 2025