Tendência de Dados Técnicos e Atualização de Áreas sob Contrato

Trend of Technical Data and Contracted Areas Update

Março - 2024 / March - 2024



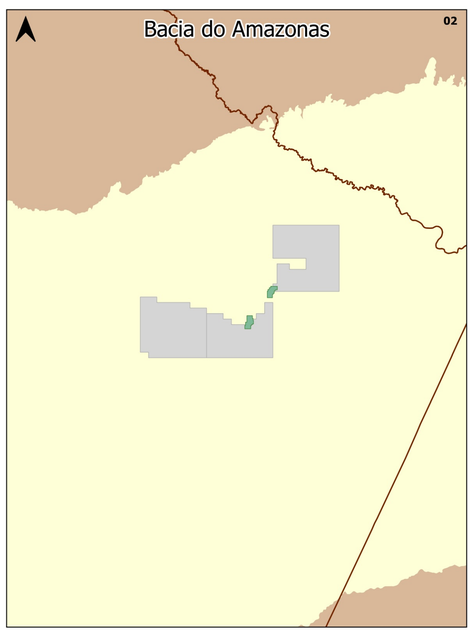

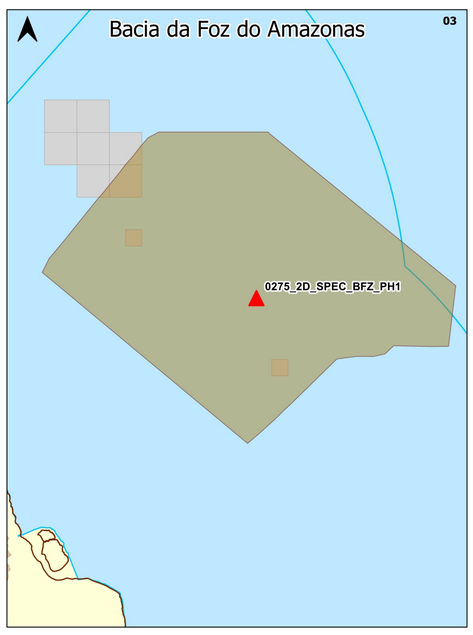

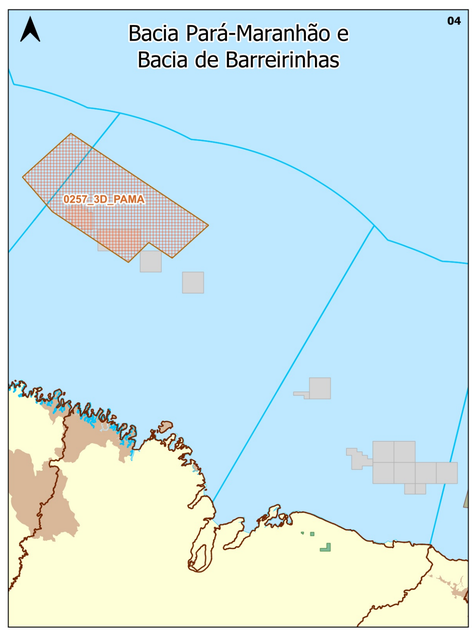

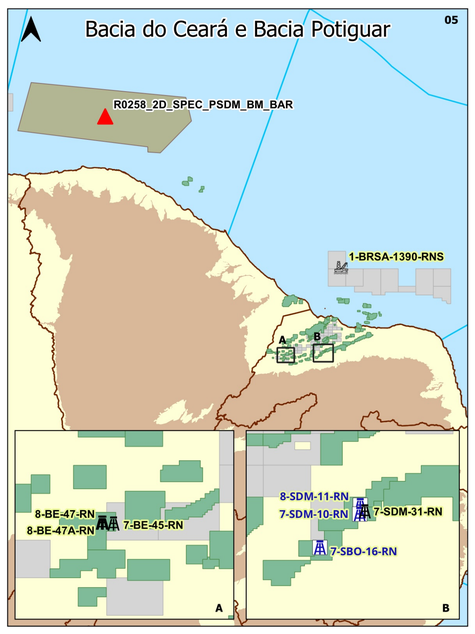

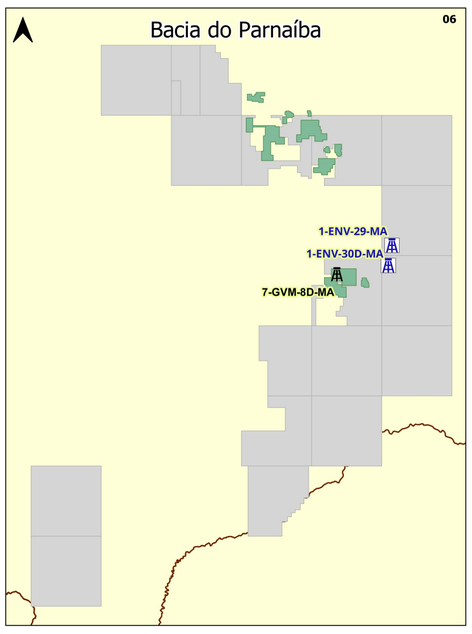

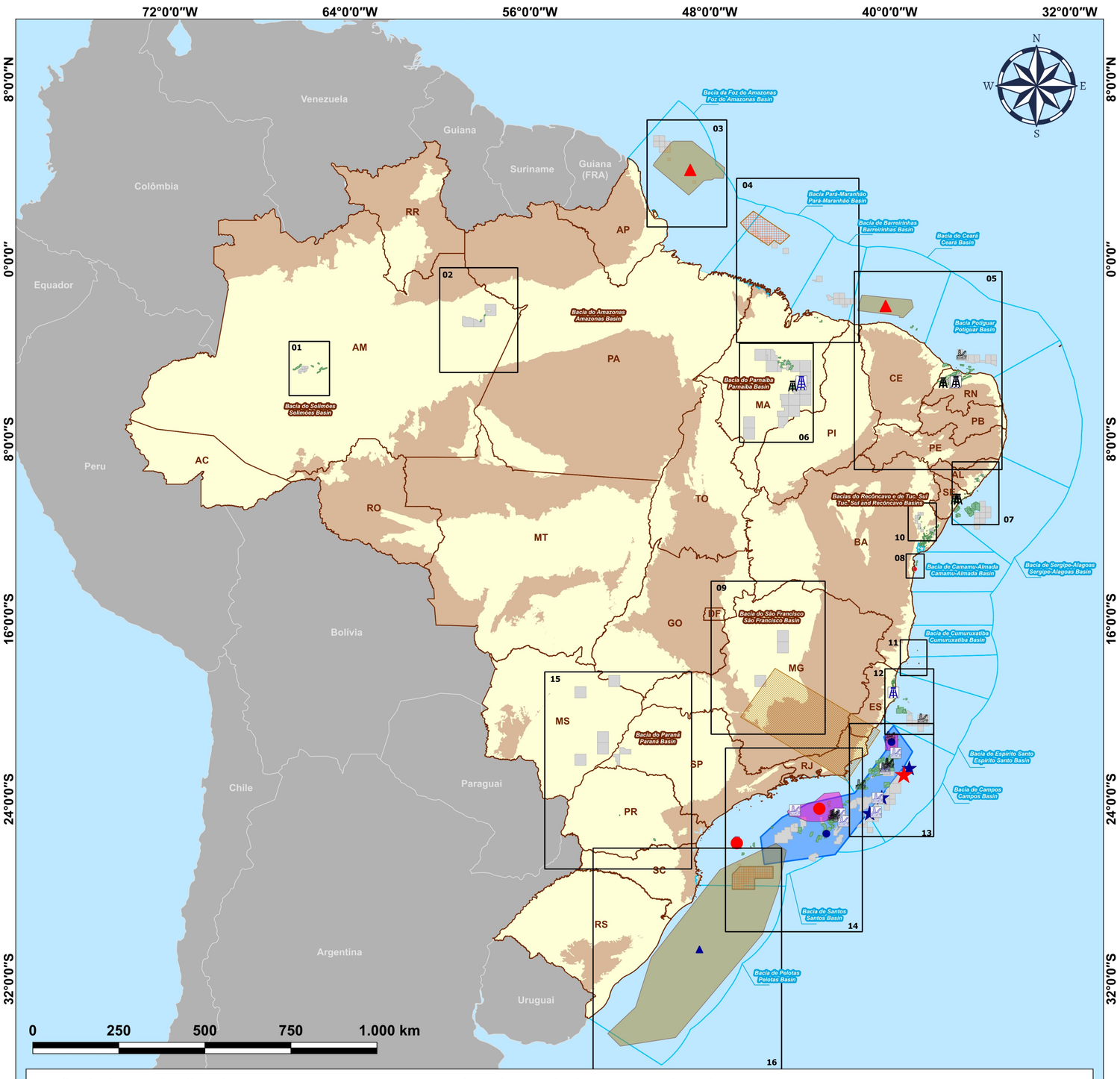

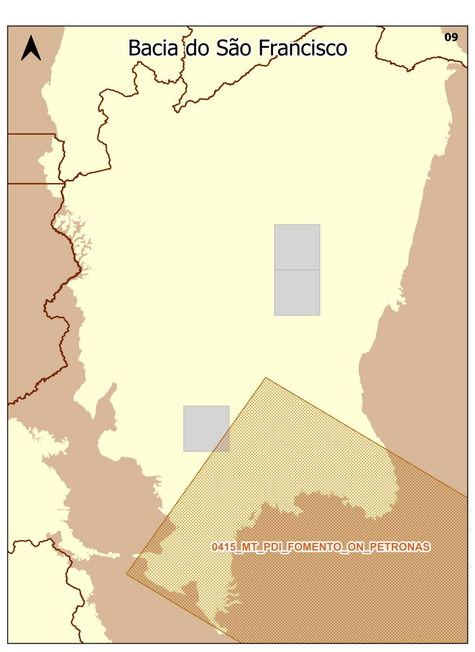

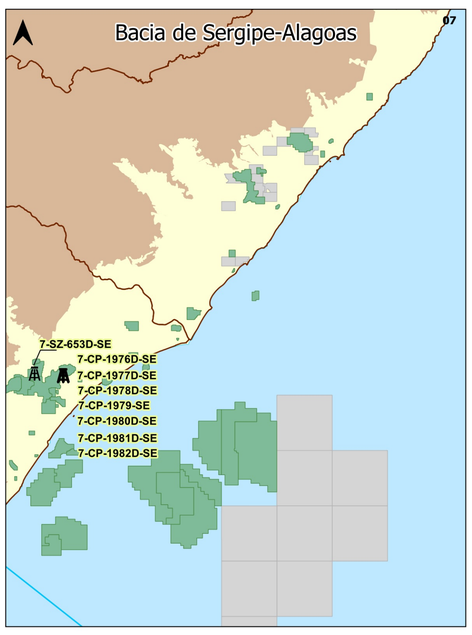

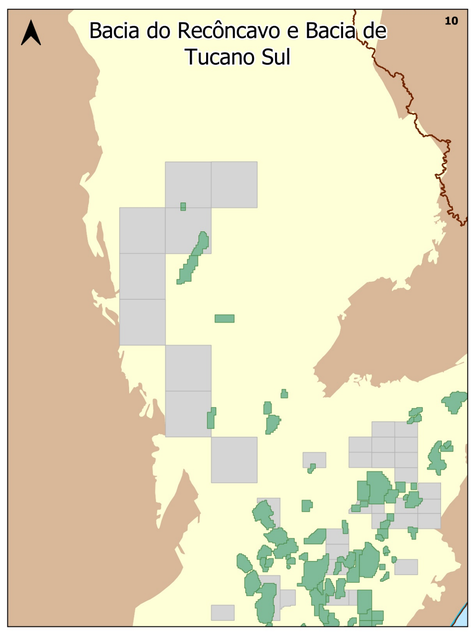

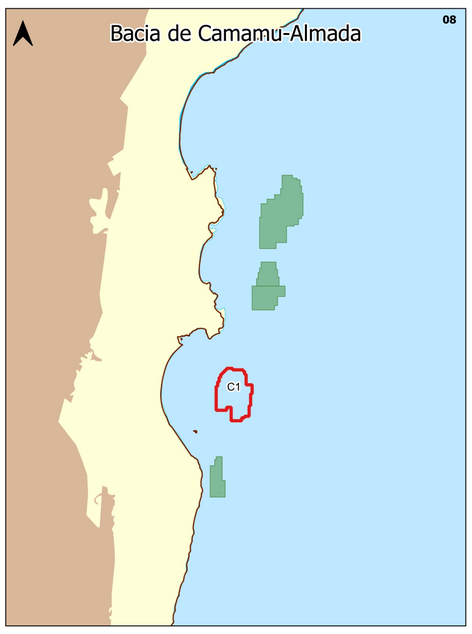

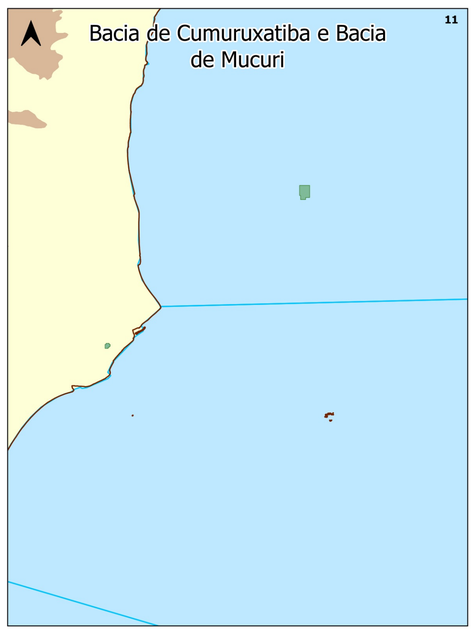

Atualização de Poços / Wells Update

Novos Poços / New Wells
- Poços Marítimos / Offshore Wells
- Poços Terrestres / Onshore Wells

Novos Poços Públicos / New Public Wells*
- Poços Marítimos / Offshore Wells
- Poços Terrestres / Onshore Wells

Atualização de Áreas sob Contrato / Contracted Areas Update

Campos de Produção - Devolução Integral / Production Fields - Full Return
- C1 - PINAÚNA

Dados em Aquisição / Data in Acquisition

- Dados de Sísmica 3D / 3D Seismic data
- Dados Magnéticos e Gravimétricos / Magnetic and Gravimetric data
- Dados Magnetotelúricos / Magnetotelluric data

Dados mais acessados / Most Requested Data **

Poços mais solicitados (quantidade) /Most requested wells (quantity)
- 1-BRSA-1377-RJS (15)
- 1-BRSA-1376D-RJS (11)
- 1-EMEB-1A-RJS (10)
- 1-BRSA-1380D-RJS (10)

Sísmicas 2D mais solicitadas (quantidade) / Most requested 2D Seismic (quantity)
- 0275_2D_SPEC_BFZ_PH1 (6)
- R0258_2D_SPEC_PSDM_BM_BAR (6)
- R0310_GEOTRACE_PELOTAS (5)

Sísmicas 3D mais solicitadas (quantidade) / Most requested 3D Seismic (quantity)
- 0268_BM-S-39 (4)
- R0014_SANTOS-I-PSDM (4)
- 0372_NODES_LULA_MONITOR (3)
- R0258_ITAIPU_TTI_PSDM (3)

* Poços que tinham a titularidade como confidenciais e que ficaram públicos no mês de Fevereiro de 2024 / Wells that had ownership as confidential and became public in February 2024

** Dados mais Acessados são aqueles solicitados com maior frequência no período de Fevereiro de 2023 até Janeiro de 2024 / Most Requested Data are those frequently requested in the period from February 2023 until January 2024

Legenda / Legend

- Blocos sob contrato / Blocks under contract

Geografia Física e Política / Physical and Political Geography
- Área do Pré-Sal / Presalt Area
- Bacias Sedimentares - Mar / Offshore Basins
- Bacias Sedimentares - Terrar / Onshore Basins
- Limites Estaduais / State Boundaries
- Embasamento / Igneous and Metamorphic Terrains
- Limites Internacionais / International Boundaries

Painel Dinâmico *Dados Técnicos* *Acervo de Dados*

Data de criação:25/03/2024
Datum: SIRGAS2000
Coordenação Geral de Geoprocessamento
Superintendência de Dados Técnicos - SDT

Fontes:

https://www.gov.br/anp/pt-br/centrais-de-conteudo/paineis-dinamicos-da-anp/paineis-dinamicos-sobre-exploracao-e-producao-de-petroleo-e-gas/painel-dinamico-de-dados-tecnicos

https://www.gov.br/anp/pt-br/assuntos/exploracao-e-producao-de-oleo-e-gas/dados-tecnicos/acervo-de-dados
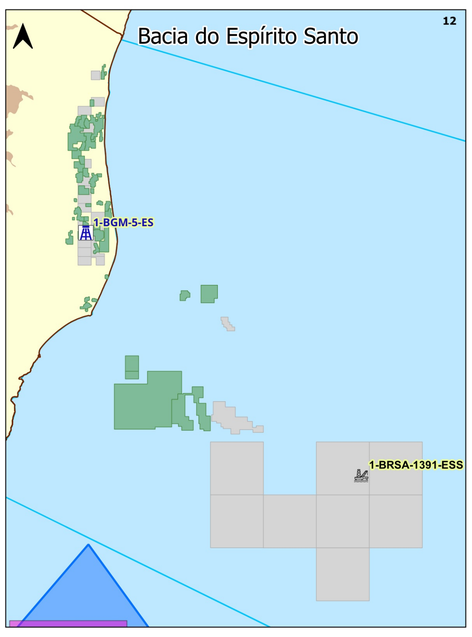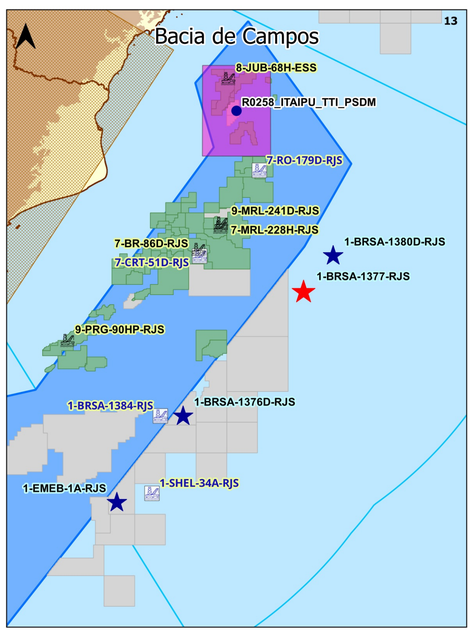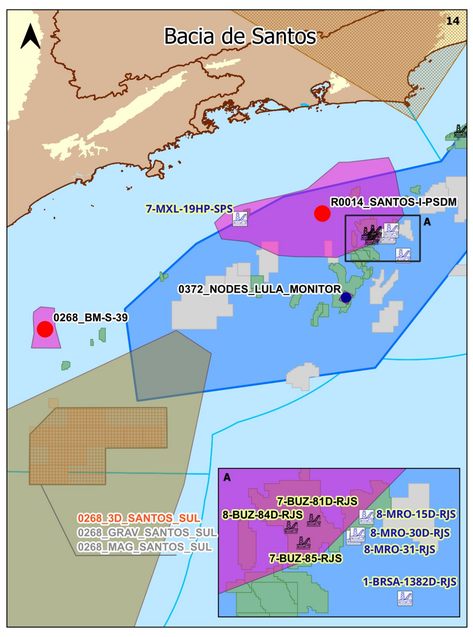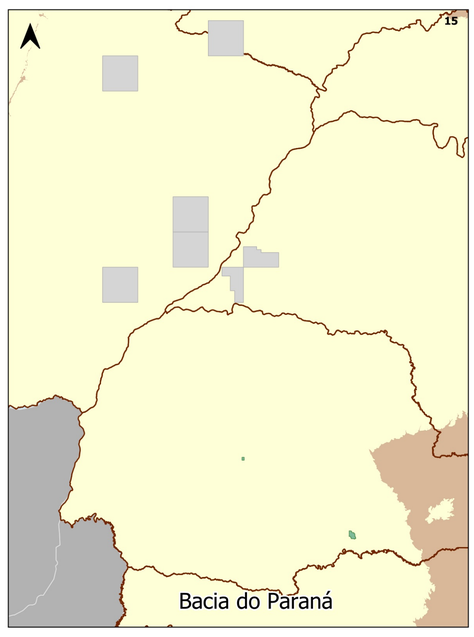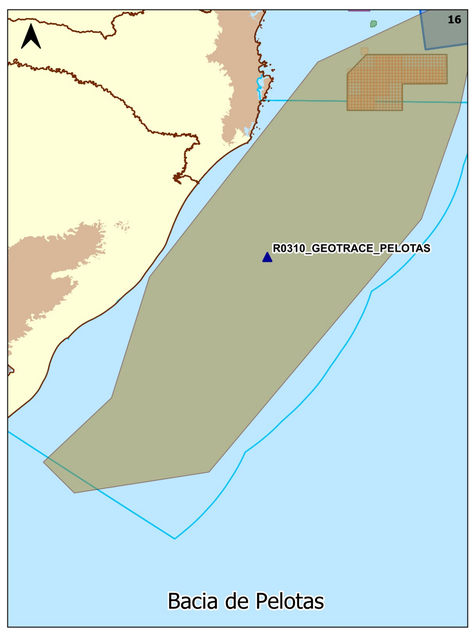
https://www.gov.br/anp/pt-br/assuntos/exploracao-e-producao-de-oleo-e-gas/dados-tecnicos/shapefile-de-dados