Tendência de Dados Técnicos e Atualização de Áreas sob Contrato

Trend of Technical Data and Contracted Areas Update

Janeiro - 2024 / January - 2024



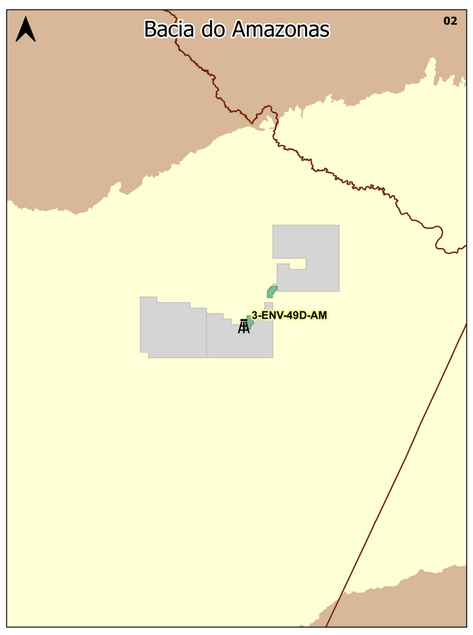

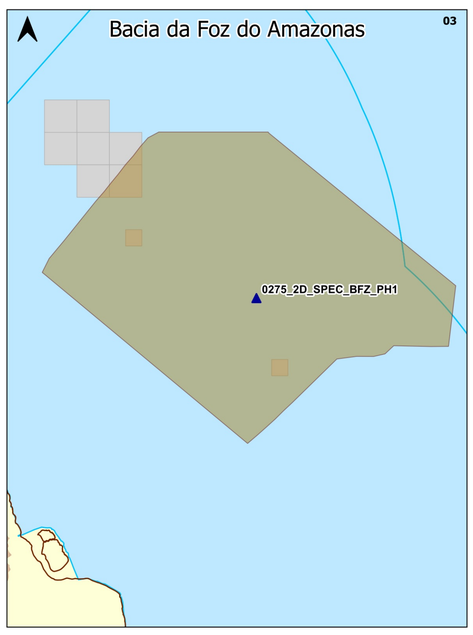

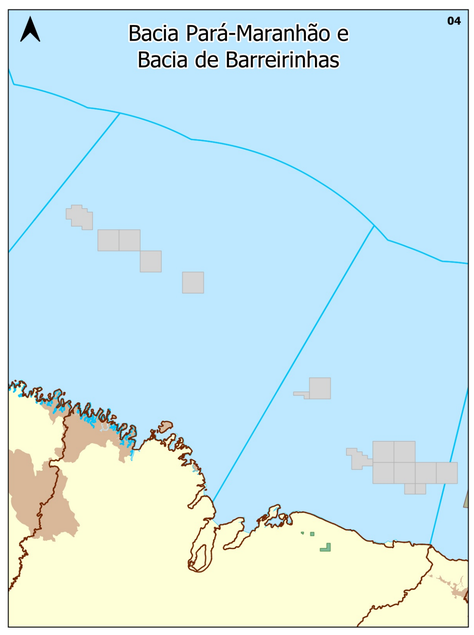

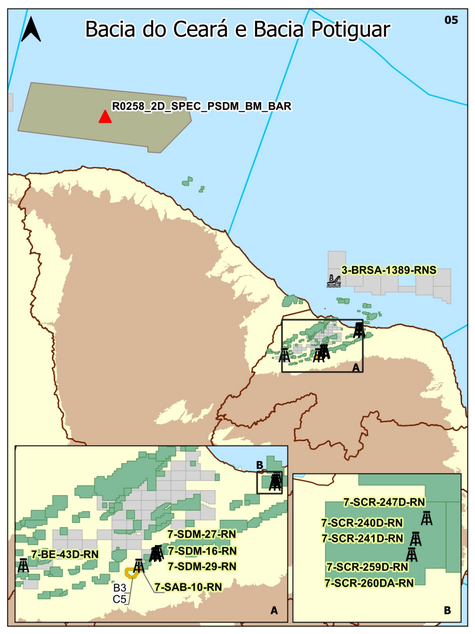

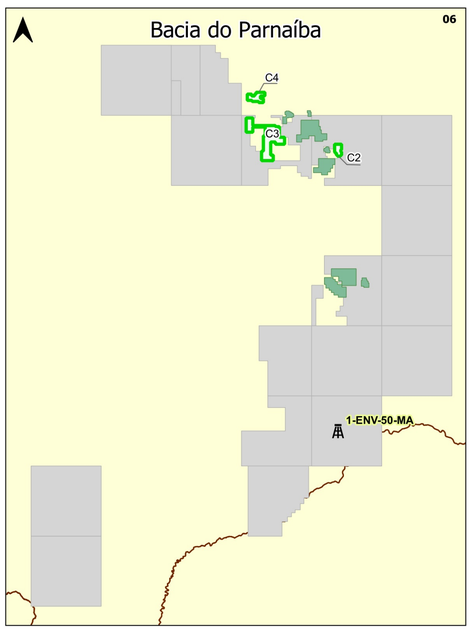

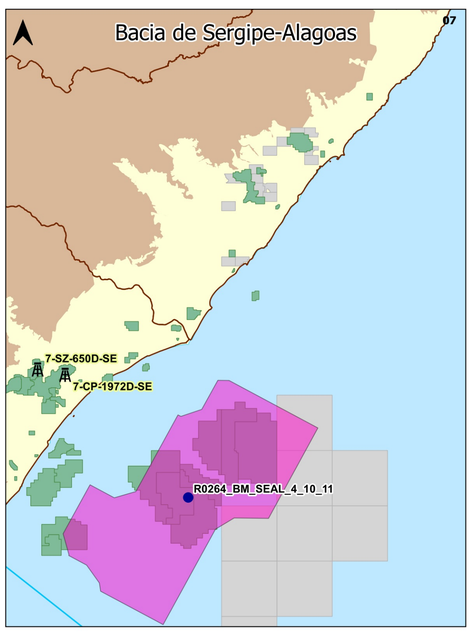

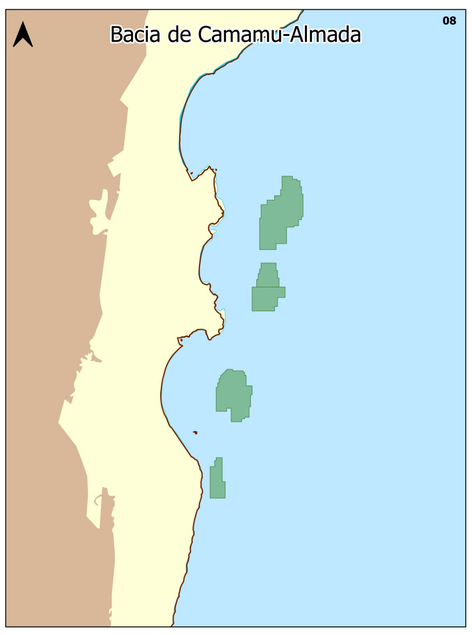

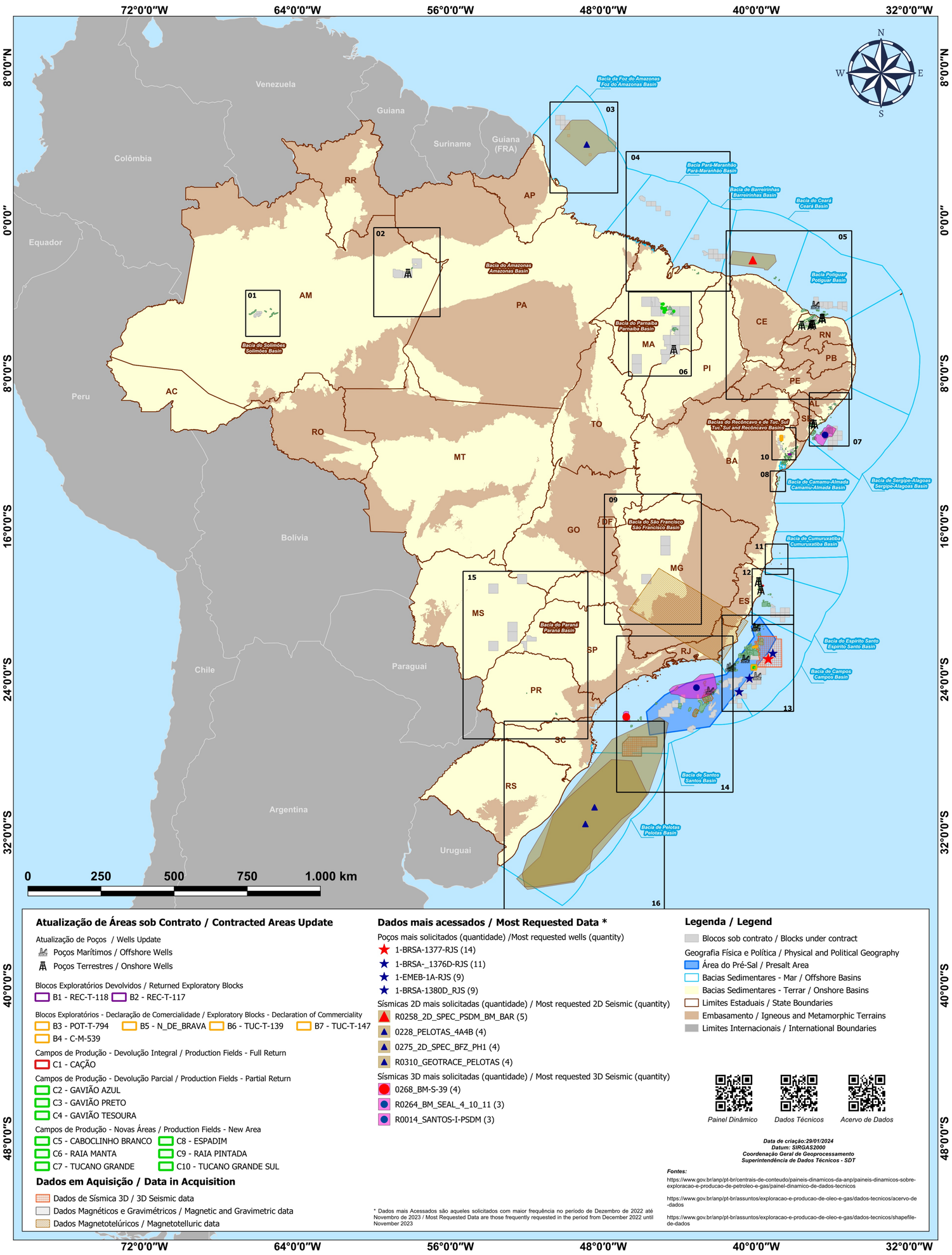

Atualização de Áreas sob Contrato / Contracted Areas Update

Atualização de Poços / Wells Update
- Poços Marítimos / Offshore Wells
- Poços Terrestres / Onshore Wells

Blocos Exploratórios Devolvidos / Returned Exploratory Blocks
- B1 - REC-T-118
- B2 - REC-T-117

Blocos Exploratórios - Declaração de Comercialidade / Exploratory Blocks - Declaration of Commerciality
- B3 - POT-T-794
- B4 - C-M-539
- B5 - N_DE_BRAVA
- B6 - TUC-T-139
- B7 - TUC-T-147

Campos de Produção - Devolução Integral / Production Fields - Full Return
- C1 - CAÇÃO

Campos de Produção - Devolução Parcial / Production Fields - Partial Return
- C2 - GAVIÃO AZUL
- C3 - GAVIÃO PRETO
- C4 - GAVIÃO TESOURA

Campos de Produção - Novas Áreas / Production Fields - New Area
- C5 - CABOCLINHO BRANCO
- C6 - RAIA MANTA
- C7 - TUCANO GRANDE
- C8 - ESPADIM
- C9 - RAIA PINTADA
- C10 - TUCANO GRANDE SUL

Dados em Aquisição / Data in Acquisition
- Dados de Sísmica 3D / 3D Seismic data
- Dados Magnéticos e Gravimétricos / Magnetic and Gravimetric data
- Dados Magnetotelúricos / Magnetotelluric data

Dados mais acessados / Most Requested Data *

Poços mais solicitados (quantidade) /Most requested wells (quantity)
- 1-BRSA-1377-RJS (14)
- 1-BRSA-_1376D-RJS (11)
- 1-EMEB-1A-RJS (9)
- 1-BRSA-1380D_RJS (9)

Sísmicas 2D mais solicitadas (quantidade) / Most requested 2D Seismic (quantity)
- R0258_2D_SPEC_PSDM_BM_BAR (5)
- 0228_PELOTAS_4A4B (4)
- 0275_2D_SPEC_BFZ_PH1 (4)
- R0310_GEOTRACE_PELOTAS (4)

Sísmicas 3D mais solicitadas (quantidade) / Most requested 3D Seismic (quantity)
- 0268_BM-S-39 (4)
- R0264_BM_SEAL_4_10_11 (3)
- R0014_SANTOS-I-PSDM (3)

* Dados mais Acessados são aqueles solicitados com maior frequência no período de Dezembro de 2022 até Novembro de 2023 / Most Requested Data are those frequently requested in the period from December 2022 until November 2023

Legenda / Legend

Blocos sob contrato / Blocks under contract

Geografia Física e Política / Physical and Political Geography
- Área do Pré-Sal / Presalt Area
- Bacias Sedimentares - Mar / Offshore Basins
- Bacias Sedimentares - Terrar / Onshore Basins
- Limites Estaduais / State Boundaries
- Embasamento / Igneous and Metamorphic Terrains
- Limites Internacionais / International Boundaries

Painel Dinâmico *Dados Técnicos* *Acervo de Dados*

Data de criação:29/01/2024
Datum: SIRGAS2000
Coordenação Geral de Geoprocessamento
Superintendência de Dados Técnicos - SDT

Fontes:

https://www.gov.br/anp/pt-br/centrais-de-conteudo/paineis-dinamicos-da-anp/paineis-dinamicos-sobre-exploracao-e-producao-de-petroleo-e-gas/painel-dinamico-de-dados-tecnicos

https://www.gov.br/anp/pt-br/assuntos/exploracao-e-producao-de-oleo-e-gas/dados-tecnicos/acervo-de-dados
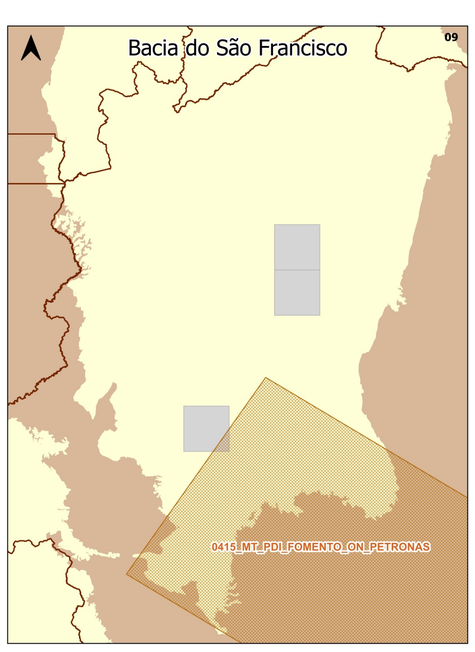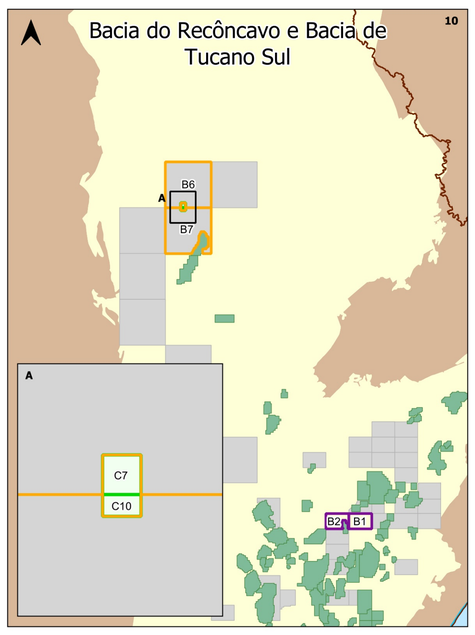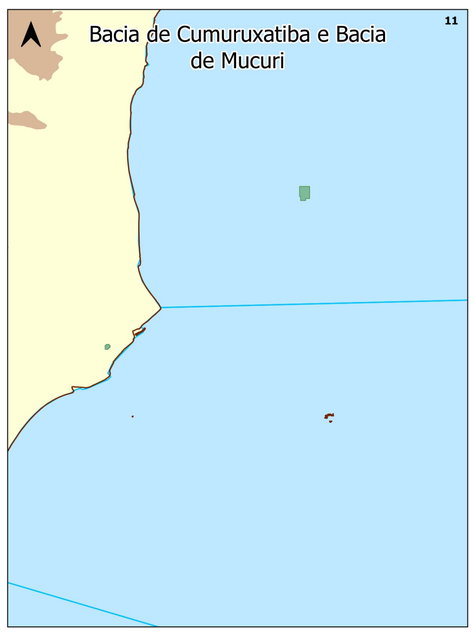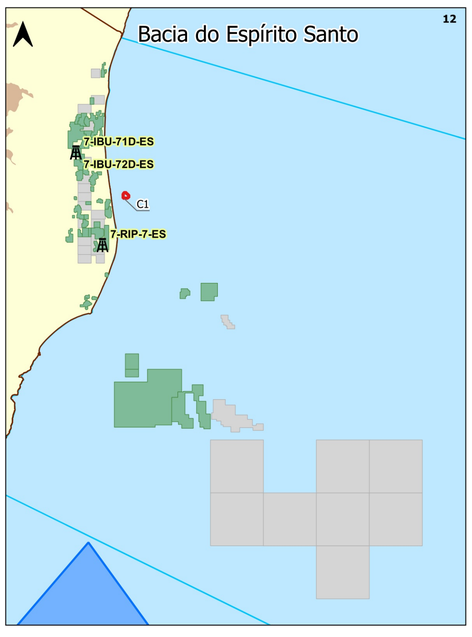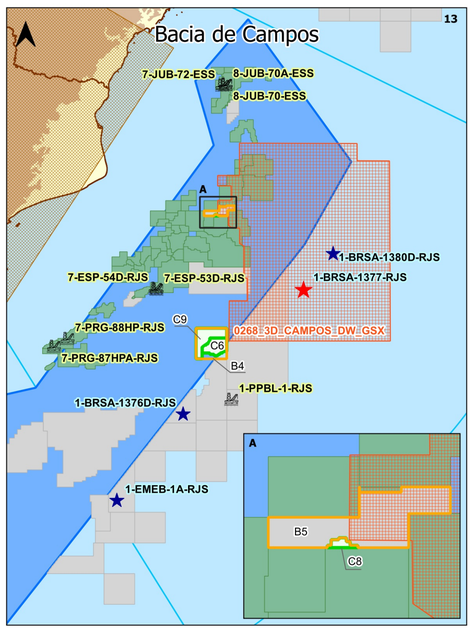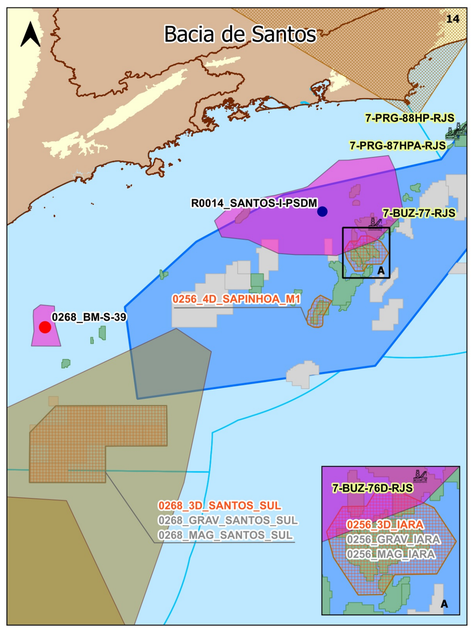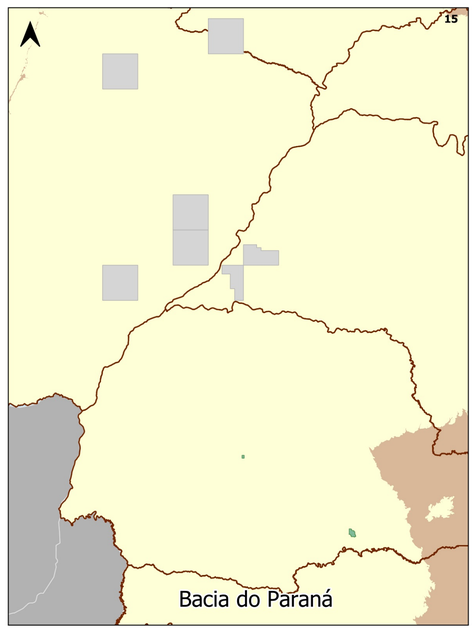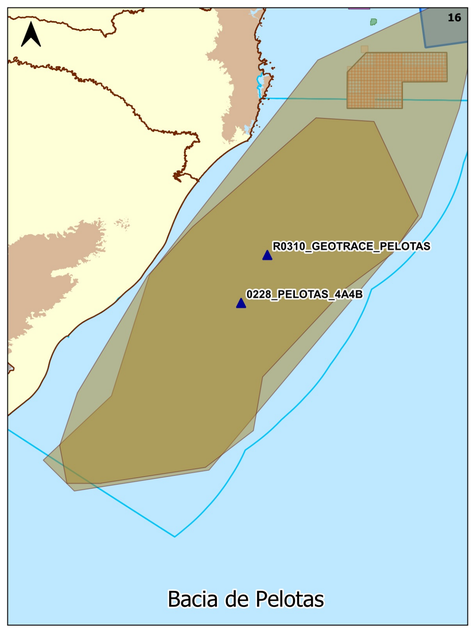
https://www.gov.br/anp/pt-br/assuntos/exploracao-e-producao-de-oleo-e-gas/dados-tecnicos/shapefile-de-dados