Tendência de Dados Técnicos e Atualização de Áreas sob Contrato

Trend of Technical Data and Contracted Areas Update

Novembro - 2023 / November - 2023



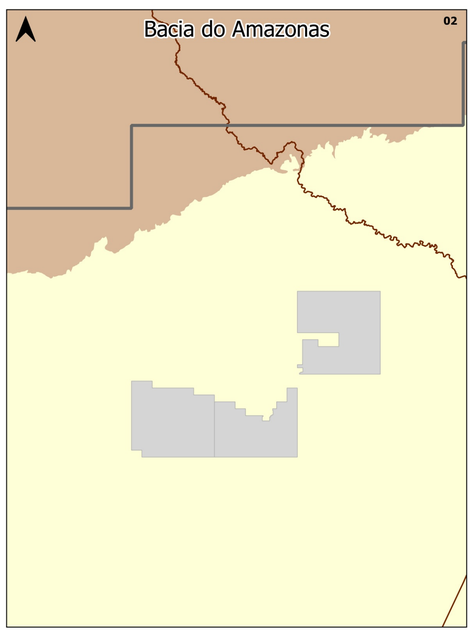

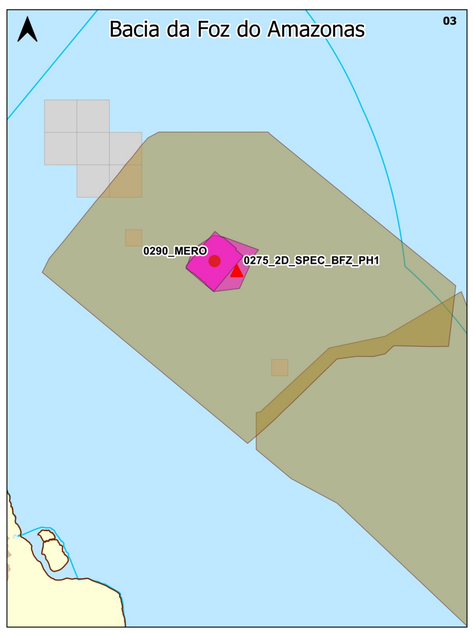

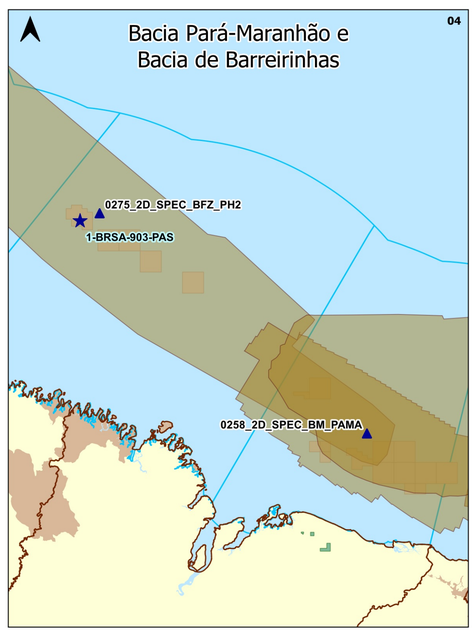

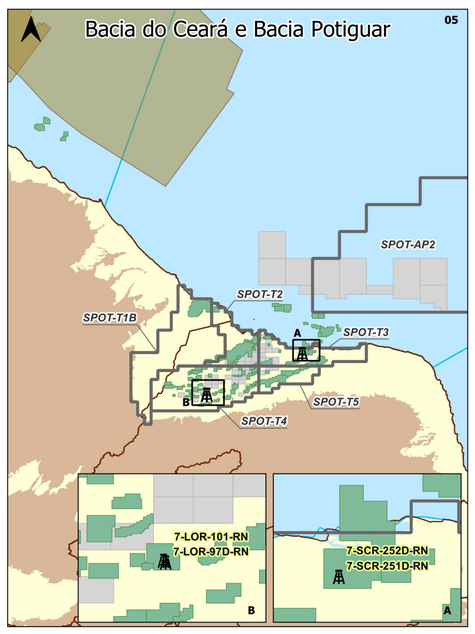

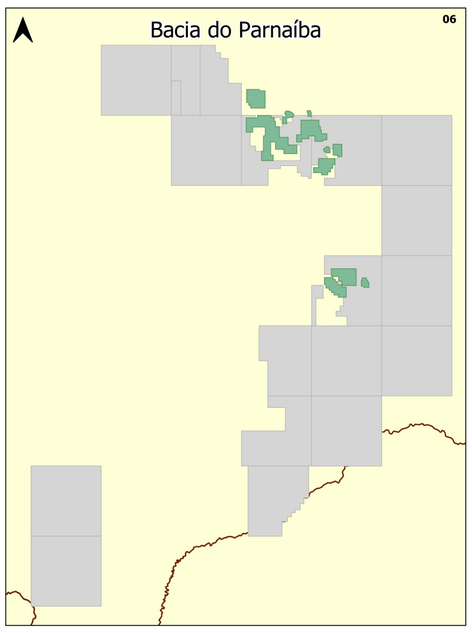

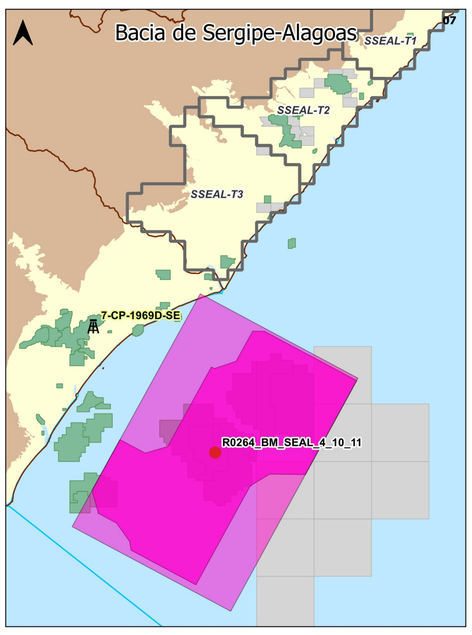

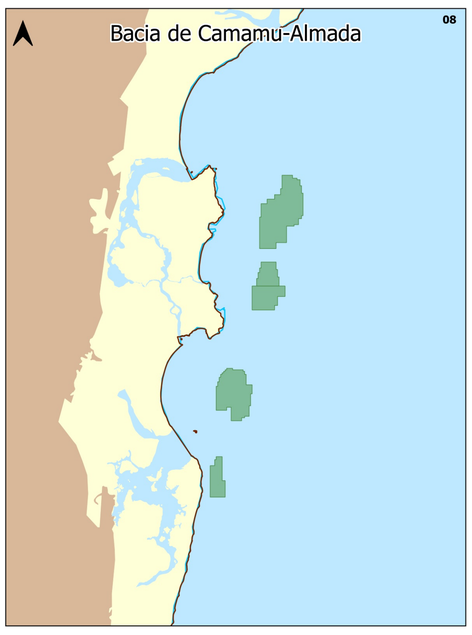

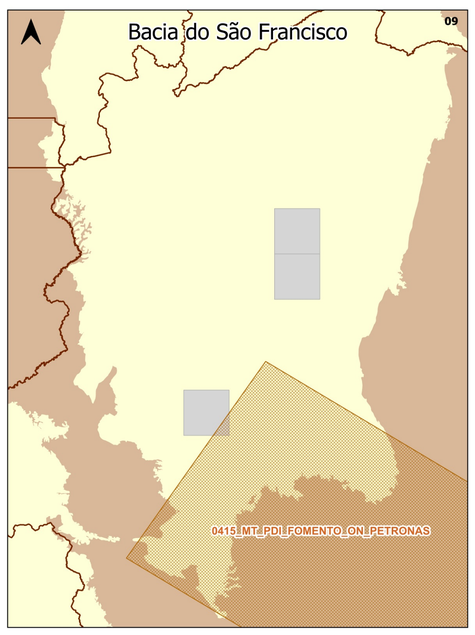

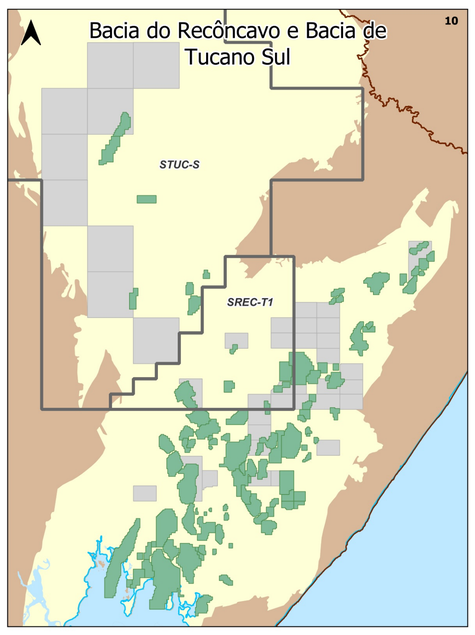

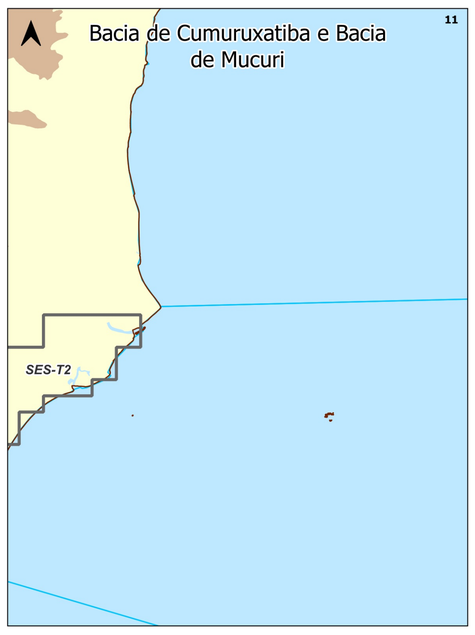

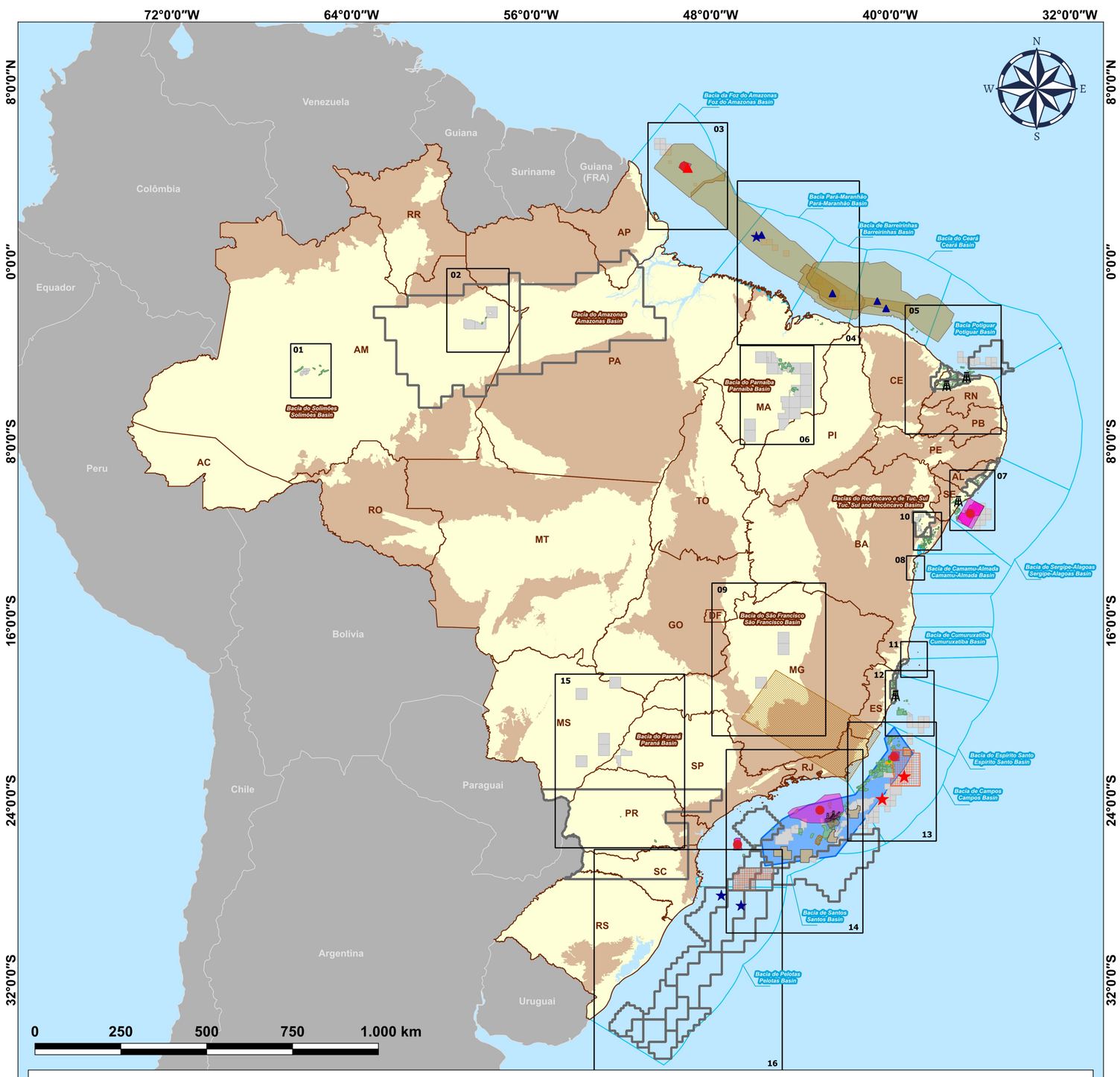

Atualização de Áreas sob Contrato / Contracted Areas Update

Atualização de Poços / Wells Update
- Poços Marítimos / Offshore Wells
- Poços Terrestres / Onshore Wells

Campos de Produção - Novas Áreas / Production Fields - New Area
- C1 - ÁGUIA REAL
- C2 - MANJUBA
- C3 - MURIQUI

Blocos Exploratórios - Devolução Parcial / Parcial Returned Exploratory Blocks
- B1 - ES-T-487
- B2 - N_DE_BRAVA

Blocos Exploratórios Devolvidos / Returned Exploratory Blocks
- B3 - ES-T-496

Oferta Permante Prevista / Expected Permanent Offer

- Blocos em oferta no 2º Ciclo da Oferta Permanente – Partilha
  Blocks on offer in the 2nd Cycle of the Permanent Offer – Sharing
- Setores em oferta no 4º Ciclo da Oferta Permanente de Concessão
  Sectors on offer in the 4th Cycle of the Permanent Concession Offer

Dados em Aquisição / Data in Acquisition

- Dados de Sísmica 3D / 3D Seismic data
- Dados Magnéticos e Gravimétricos / Magnetic and Gravimetric data
- Dados Magnetotelúricos / Magnetotelluric data

Dados mais acessados / Most Requested Data *

Cinco poços mais solicitados / Five most requested wells
- 1-BRSA-1376D-RJS
- 1-BRSA-1377-RJS
- 1-BRSA-903-PAS
- 1-SCS-2-SC
- 1-BPS-7-BP

Cinco sísmicas 2D mais solicitadas / Five most requested 2D Seismic
- 0275_2D_SPEC_BFZ_PH1
- 0275_2D_SPEC_BFZ_PH2
- R0258_2D_SPEC_PSDM_BM_BAR
- 0257_NMP1_2011
- 0258_2D_SPEC_BM_PAMA

Cinco sísmicas 3D mais solicitadas / Five most requested 3D Seismic
- 0268_BM-S-39
- 0290_MERO
- R0014_SANTOS-I-PSDM
- R0022_3D_PICANHA_PSDM_SUBSET5
- R0264_BM_SEAL_4_10_11

* Dados mais Acessados são aqueles solicitados com maior frequência no período de Outubro de 2022 até Setembro de 2023 / Most Requested Data are those frequently requested in the period from October 2022 until September 2023

Legenda / Legend

- Blocos sob contrato / Blocks under contract

Geografia Física e Política / Physical and Political Geography
- Área do Pré-Sal / Presalt Area
- Bacias Sedimentares - Mar / Offshore Basins
- Bacias Sedimentares - Terrar / Onshore Basins
- Limites Estaduais / State Boundaries
- Embasamento / Igneous and Metamorphic Terrains
- Limites Internacionais / International Boundaries

Painel Dinâmico | Dados Técnicos | Acervo de Dados

Data de criação:22/11/2023
Datum: SIRGAS2000
Coordenação Geral de Geoprocessamento
Superintendência de Dados Técnicos - SDT

Fontes:

https://www.gov.br/anp/pt-br/centrais-de-conteudo/paineis-dinamicos-da-anp/paineis-dinamicos-sobre-exploracao-e-producao-de-petroleo-e-gas/painel-dinamico-de-dados-tecnicos

https://www.gov.br/anp/pt-br/assuntos/exploracao-e-producao-de-oleo-e-gas/dados-tecnicos/acervo-de-dados
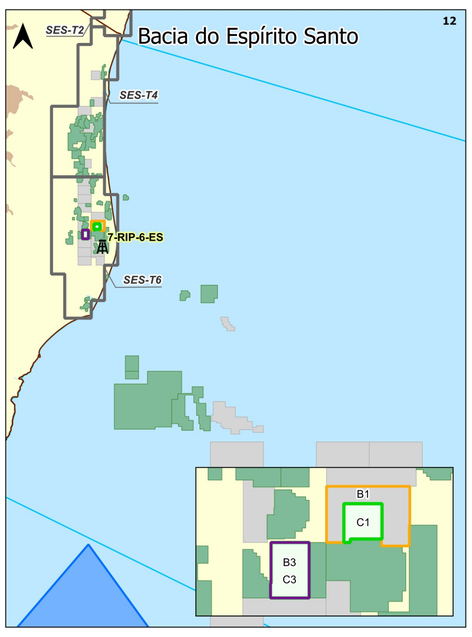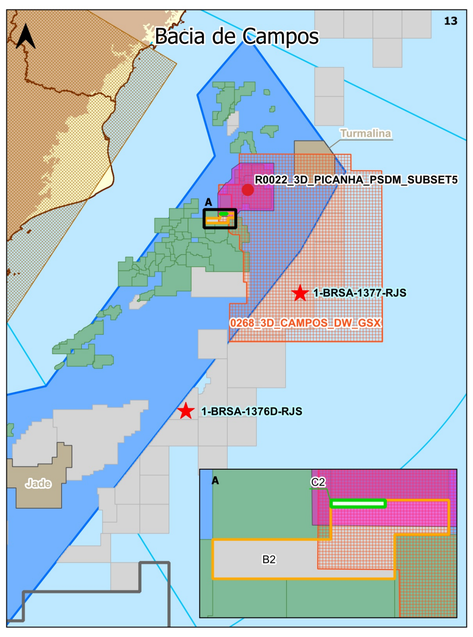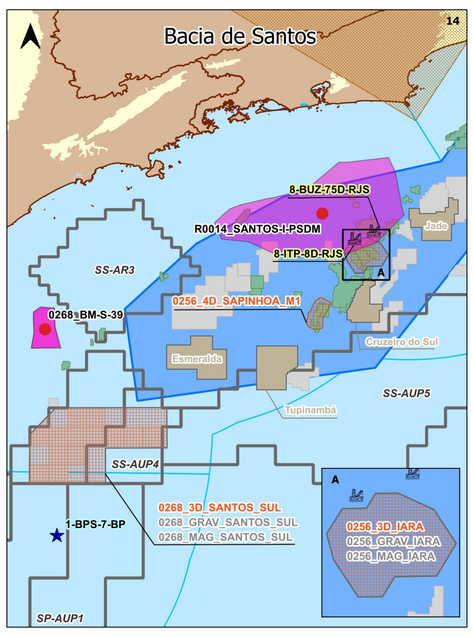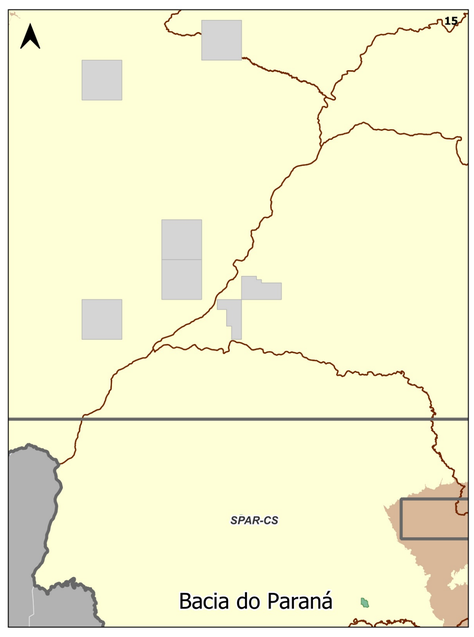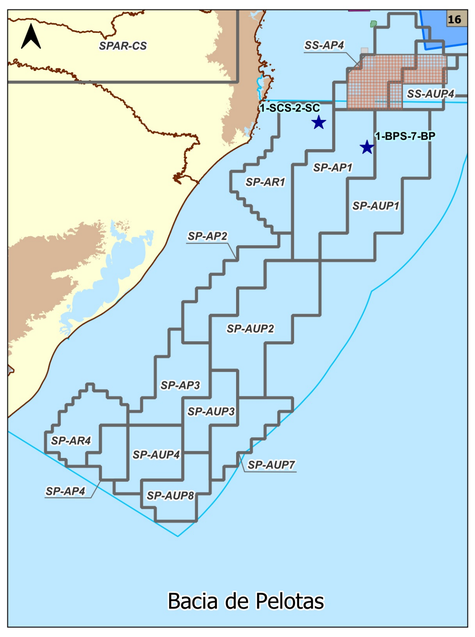
https://www.gov.br/anp/pt-br/assuntos/exploracao-e-producao-de-oleo-e-gas/dados-tecnicos/shapefile-de-dados