Tendência de Dados Técnicos e Atualização de Áreas sob Contrato

Trend of Technical Data and Contracted Areas Update

Setembro - 2023 / September - 2023



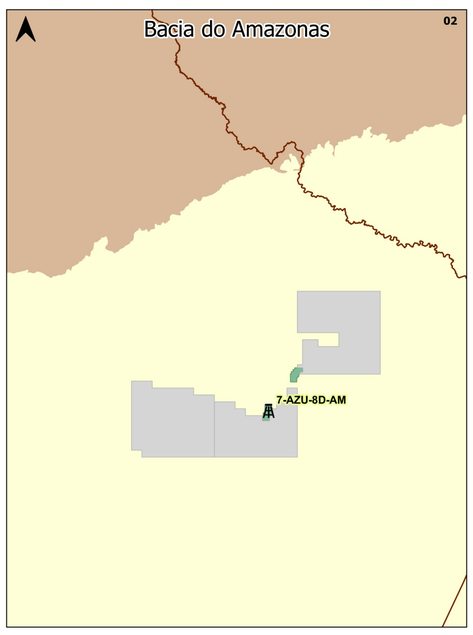

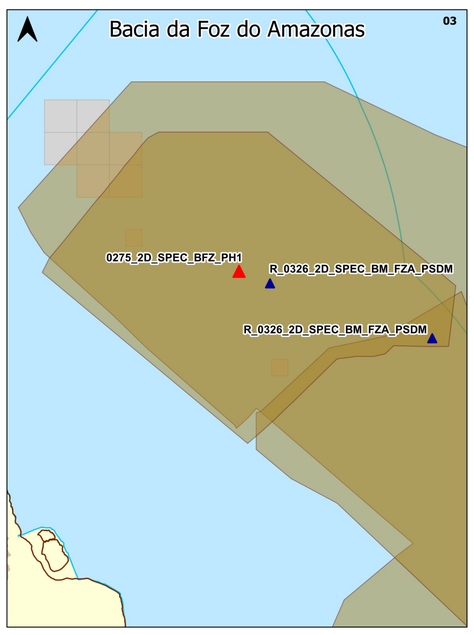

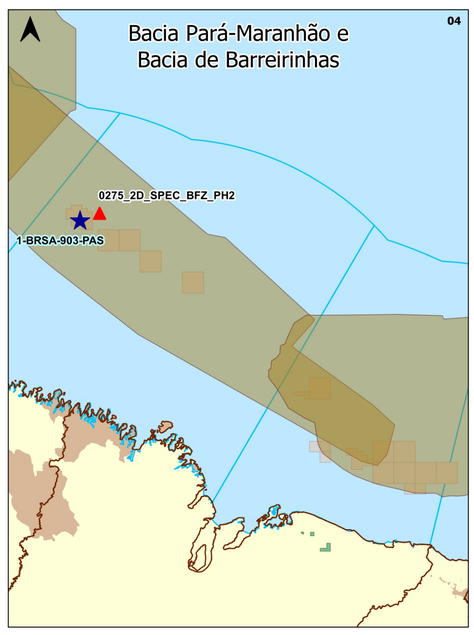

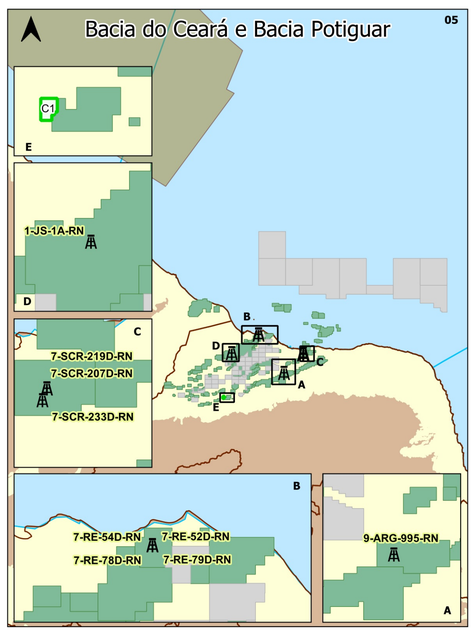

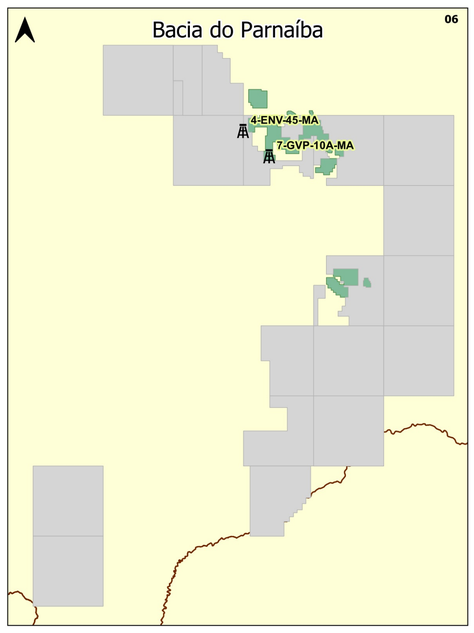

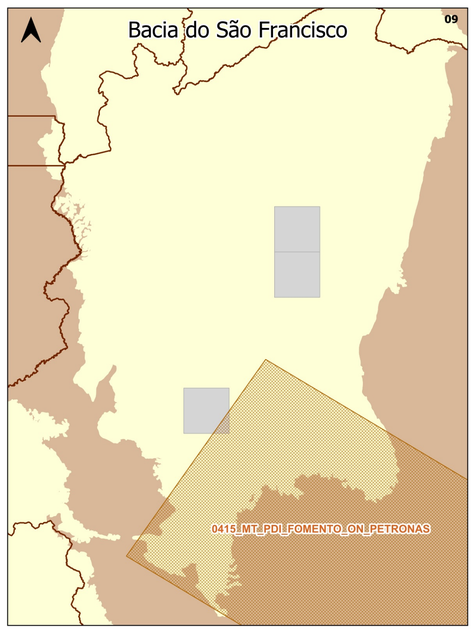

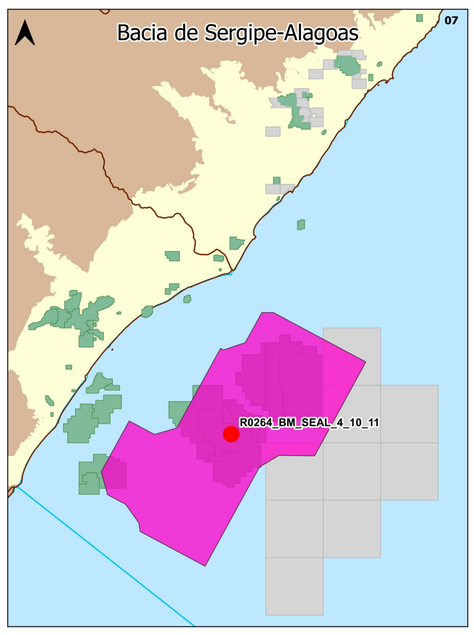

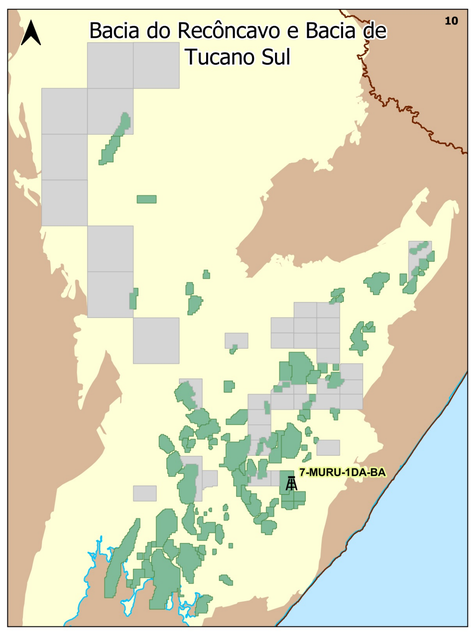

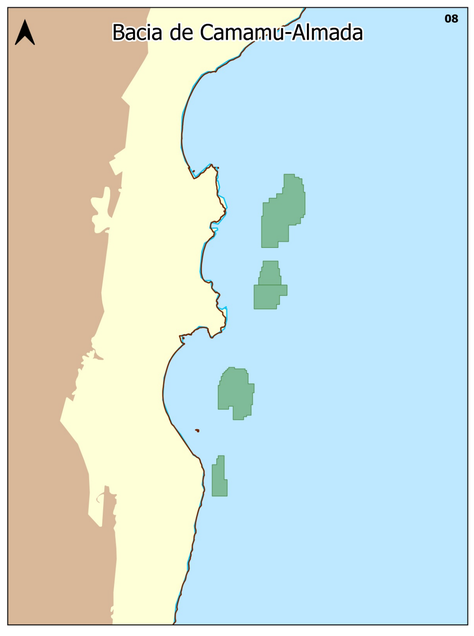

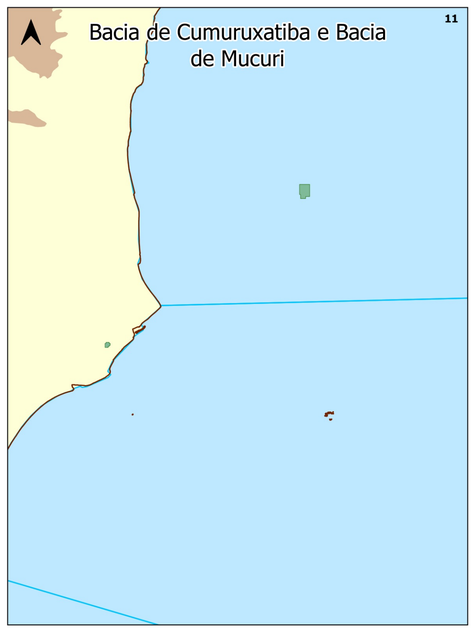

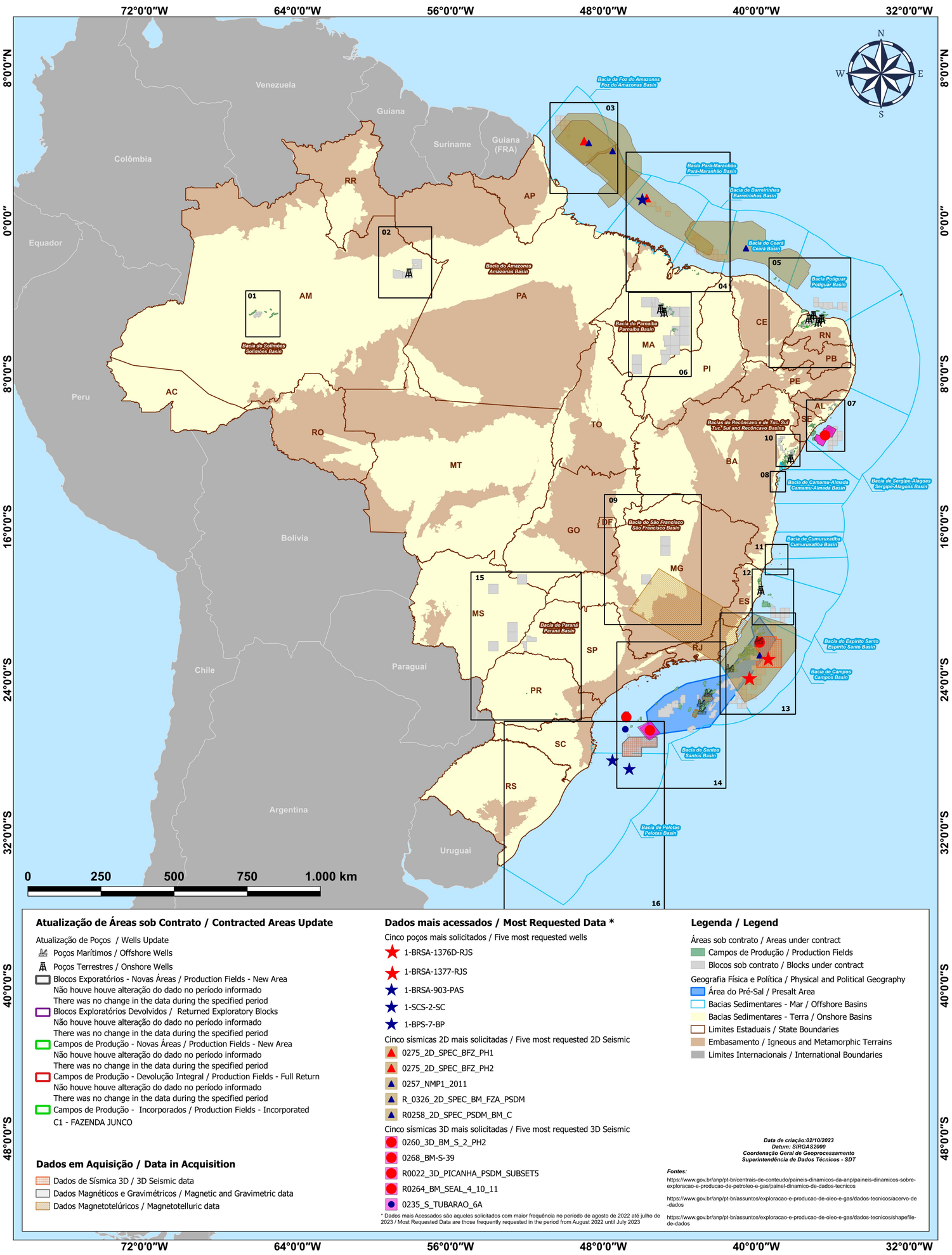

Atualização de Áreas sob Contrato / Contracted Areas Update

Atualização de Poços / Wells Update
- Poços Marítimos / Offshore Wells
- Poços Terrestres / Onshore Wells
- Blocos Exploratórios - Novas Áreas / Production Fields - New Area
  Não houve houve alteração do dado no período informado
  There was no change in the data during the specified period
- Blocos Exploratórios Devolvidos / Returned Exploratory Blocks
  Não houve houve alteração do dado no período informado
  There was no change in the data during the specified period
- Campos de Produção - Novas Áreas / Production Fields - New Area
  Não houve houve alteração do dado no período informado
  There was no change in the data during the specified period
- Campos de Produção - Devolução Integral / Production Fields - Full Return
  Não houve houve alteração do dado no período informado
  There was no change in the data during the specified period
- Campos de Produção - Incorporados / Production Fields - Incorporated
  C1 - FAZENDA JUNCO

Dados em Aquisição / Data in Acquisition
- Dados de Sísmica 3D / 3D Seismic data
- Dados Magnéticos e Gravimétricos / Magnetic and Gravimetric data
- Dados Magnetotelúricos / Magnetotelluric data

Dados mais acessados / Most Requested Data *

Cinco poços mais solicitados / Five most requested wells
- 1-BRSA-1376D-RJS
- 1-BRSA-1377-RJS
- 1-BRSA-903-PAS
- 1-SCS-2-SC
- 1-BPS-7-BP

Cinco sísmicas 2D mais solicitadas / Five most requested 2D Seismic
- 0275_2D_SPEC_BFZ_PH1
- 0275_2D_SPEC_BFZ_PH2
- 0257_NMP1_2011
- R_0326_2D_SPEC_BM_FZA_PSDM
- R0258_2D_SPEC_PSDM_BM_C

Cinco sísmicas 3D mais solicitadas / Five most requested 3D Seismic
- 0260_3D_BM_S_2_PH2
- 0268_BM-S-39
- R0022_3D_PICANHA_PSDM_SUBSET5
- R0264_BM_SEAL_4_10_11
- 0235_S_TUBARAO_6A

* Dados mais Acessados são aqueles solicitados com maior frequência no período de agosto de 2022 até julho de 2023 / Most Requested Data are those frequently requested in the period from August 2022 until July 2023

Legenda / Legend

Áreas sob contrato / Areas under contract
- Campos de Produção / Production Fields
- Blocos sob contrato / Blocks under contract

Geografia Física e Política / Physical and Political Geography
- Área do Pré-Sal / Presalt Area
- Bacias Sedimentares - Mar / Offshore Basins
- Bacias Sedimentares - Terra / Onshore Basins
- Limites Estaduais / State Boundaries
- Embasamento / Igneous and Metamorphic Terrains
- Limites Internacionais / International Boundaries

Data de criação:02/10/2023
Datum: SIRGAS2000
Coordenação Geral de Geoprocessamento
Superintendência de Dados Técnicos - SDT

Fontes:

https://www.gov.br/anp/pt-br/centrais-de-conteudo/paineis-dinamicos-da-anp/paineis-dinamicos-sobre-exploracao-e-producao-de-petroleo-e-gas/painel-dinamico-de-dados-tecnicos

https://www.gov.br/anp/pt-br/assuntos/exploracao-e-producao-de-oleo-e-gas/dados-tecnicos/acervo-de-dados
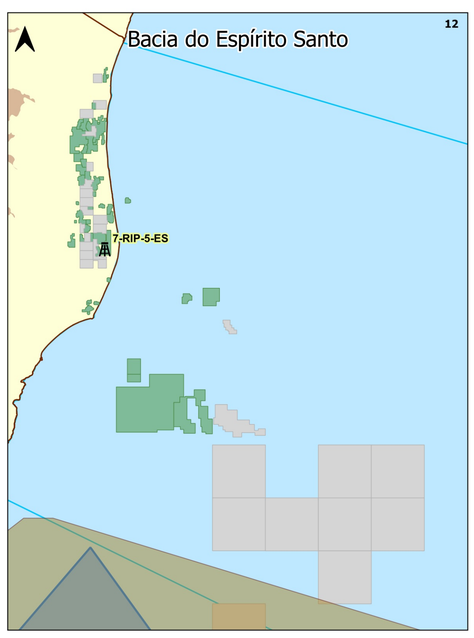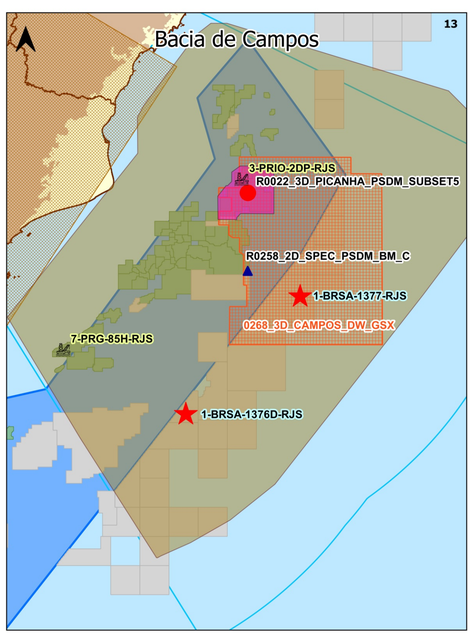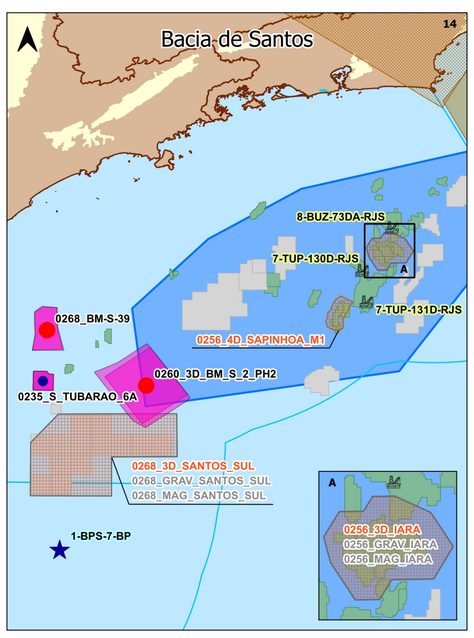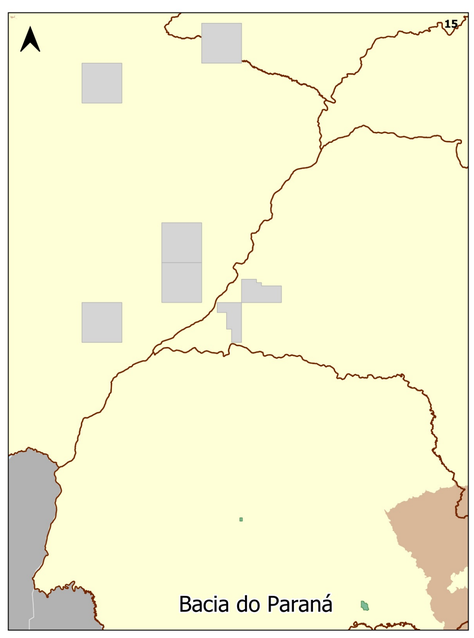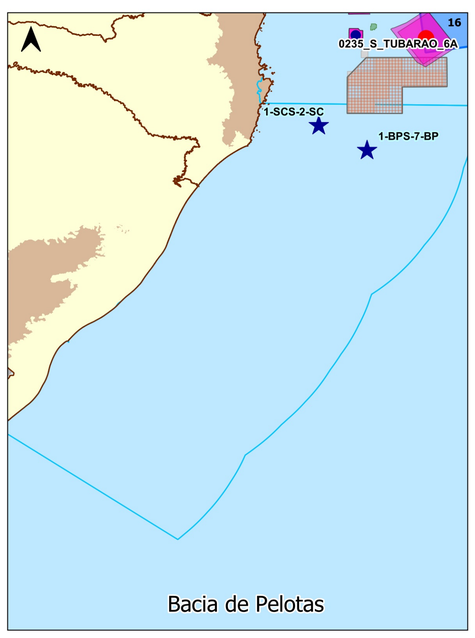
https://www.gov.br/anp/pt-br/assuntos/exploracao-e-producao-de-oleo-e-gas/dados-tecnicos/shapefile-de-dados