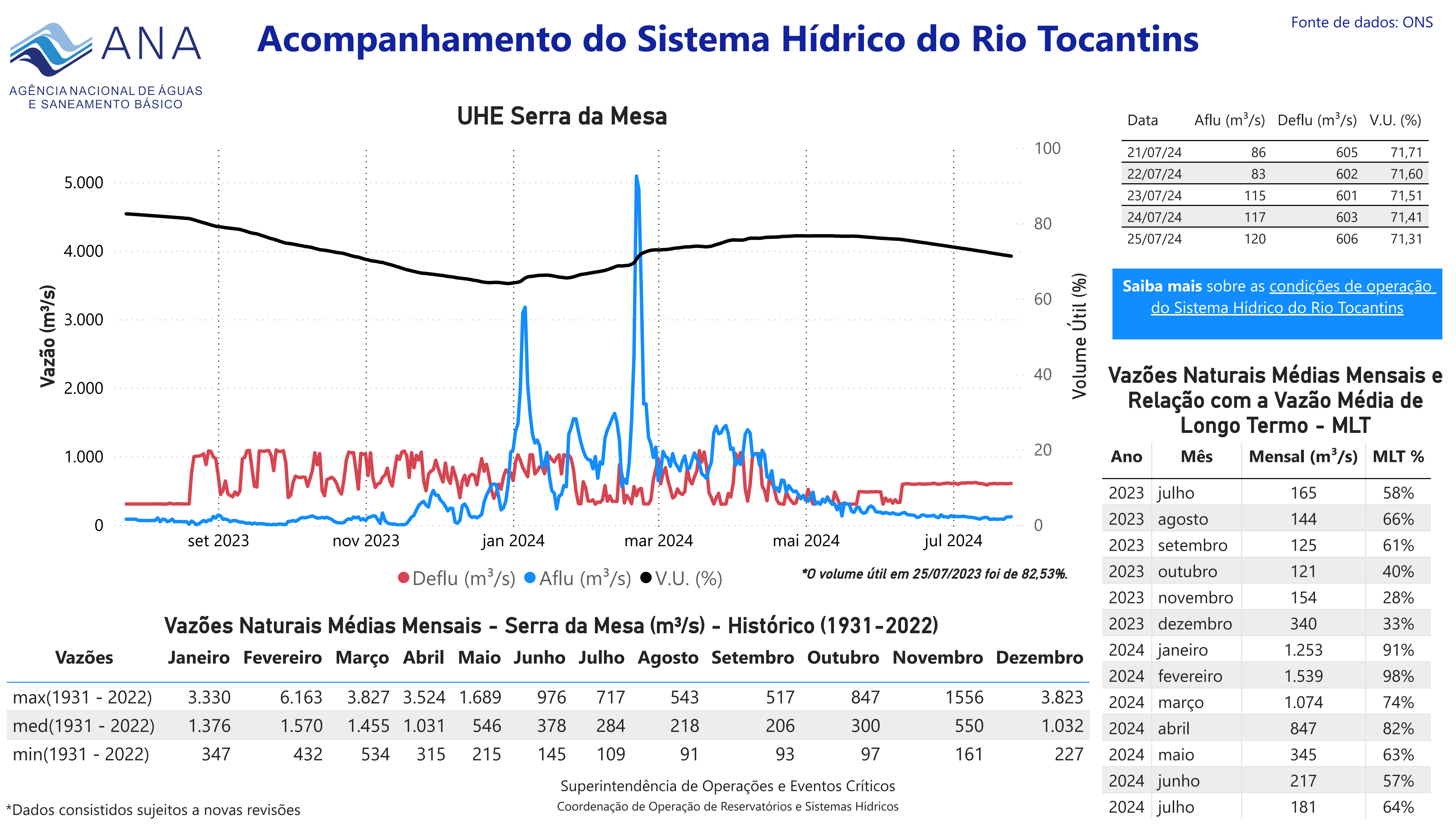
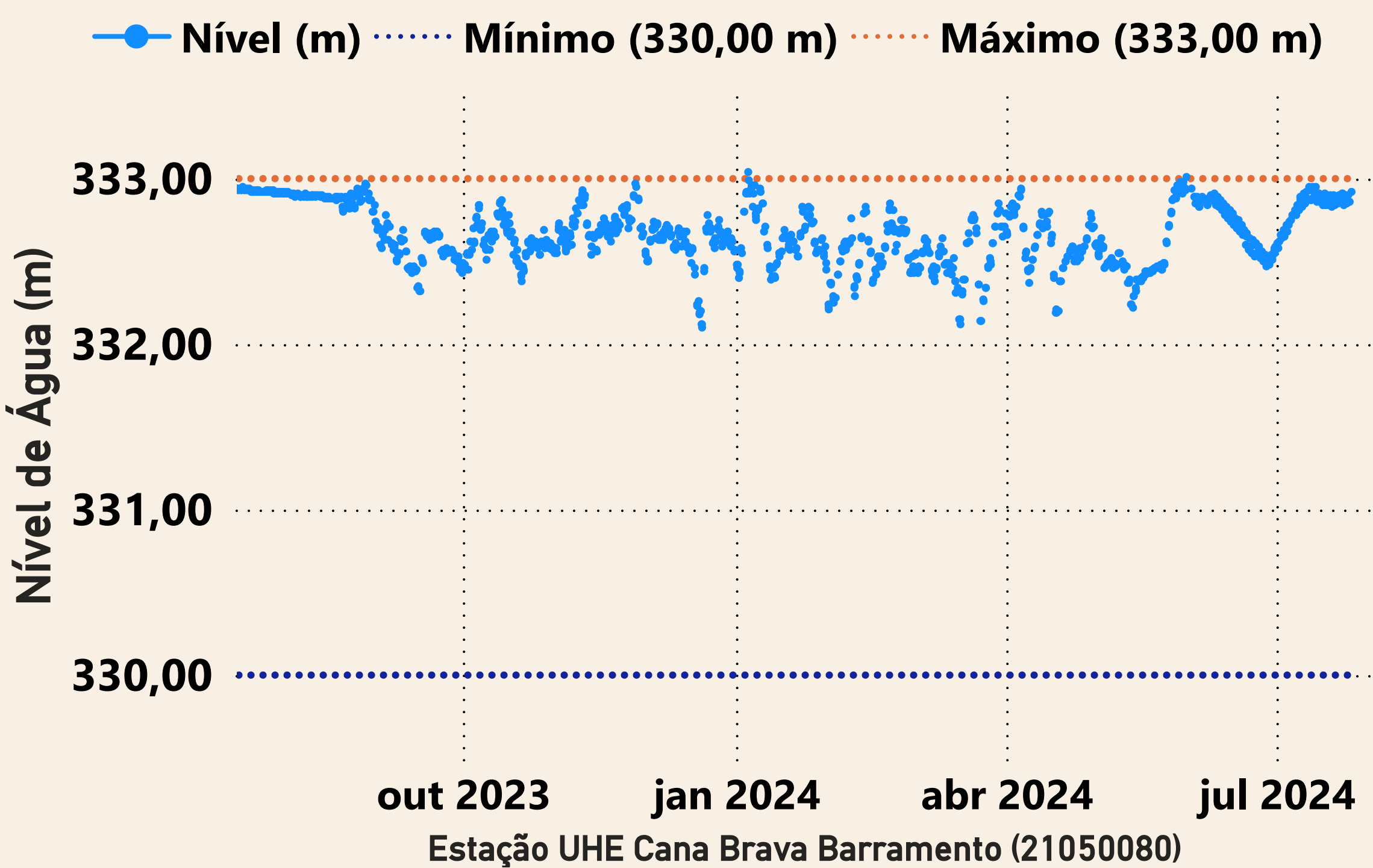


Saiba mais sobre os termos técnicos da operação dos reservatórios no [Glossário do Sistema de Acompanhamento de Reservatórios - SAR da ANA](#)

Saiba mais sobre as [condições de operação do Sistema Hídrico do Rio Tocantins](#)

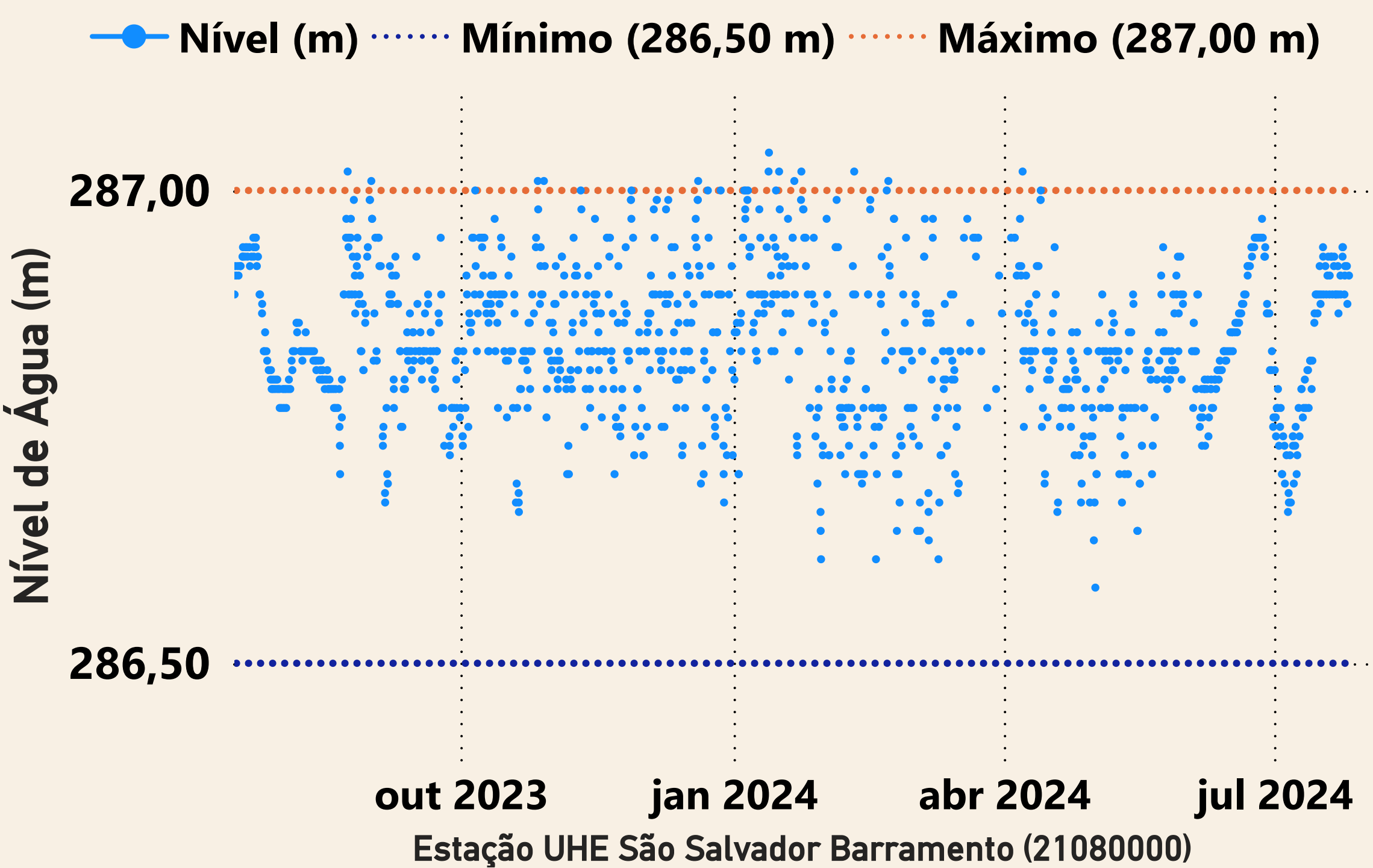


UHE Cana Brava



Data	Aflu (m³/s)	Deflu (m³/s)
21/07/2024	664	616
22/07/2024	625	625
23/07/2024	615	663
24/07/2024	662	630
25/07/2024	614	614

UHE São Salvador

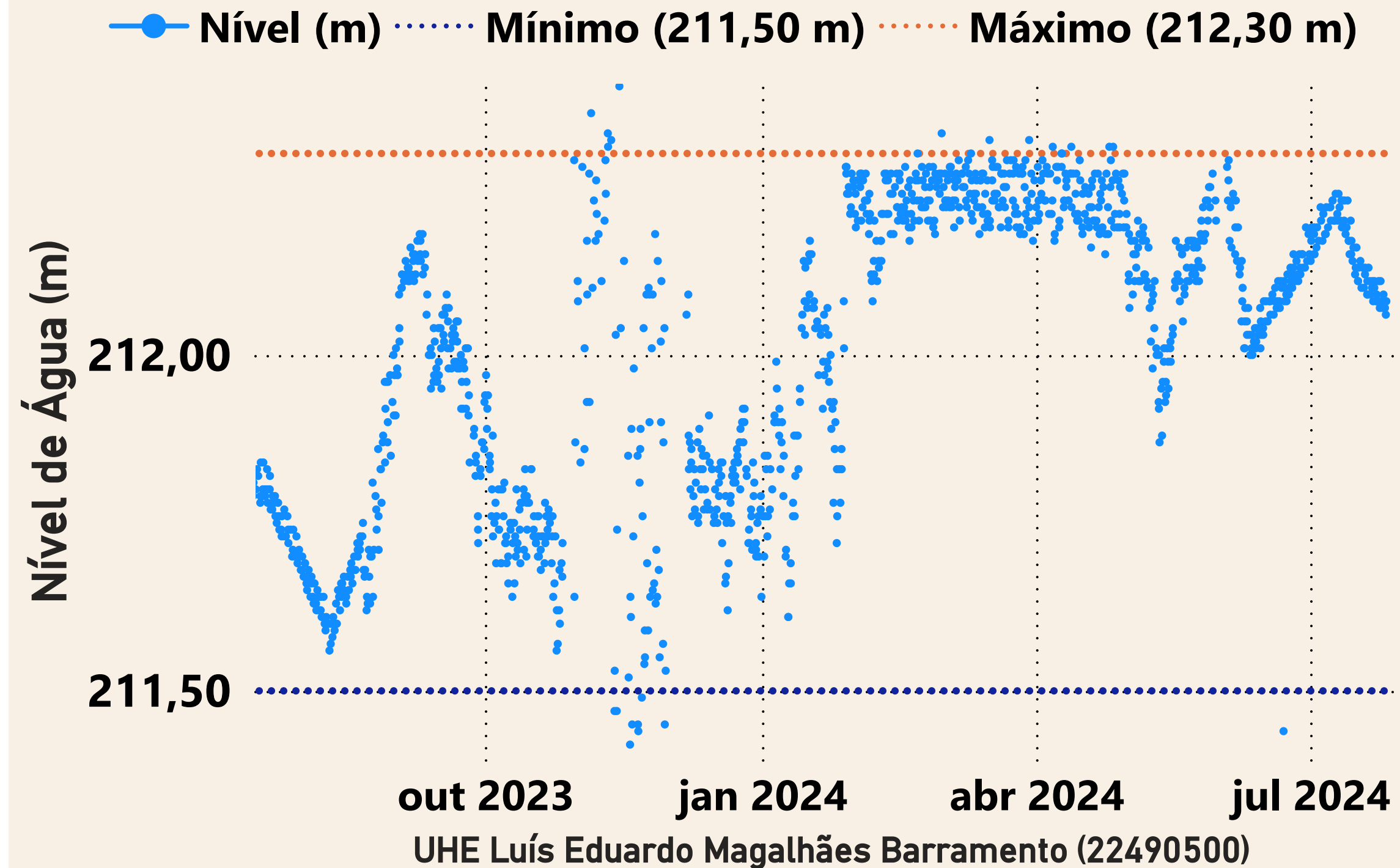


Data	Aflu (m³/s)	Deflu (m³/s)
21/07/2024	628	642
22/07/2024	613	641
23/07/2024	698	642
24/07/2024	611	639
25/07/2024	626	640



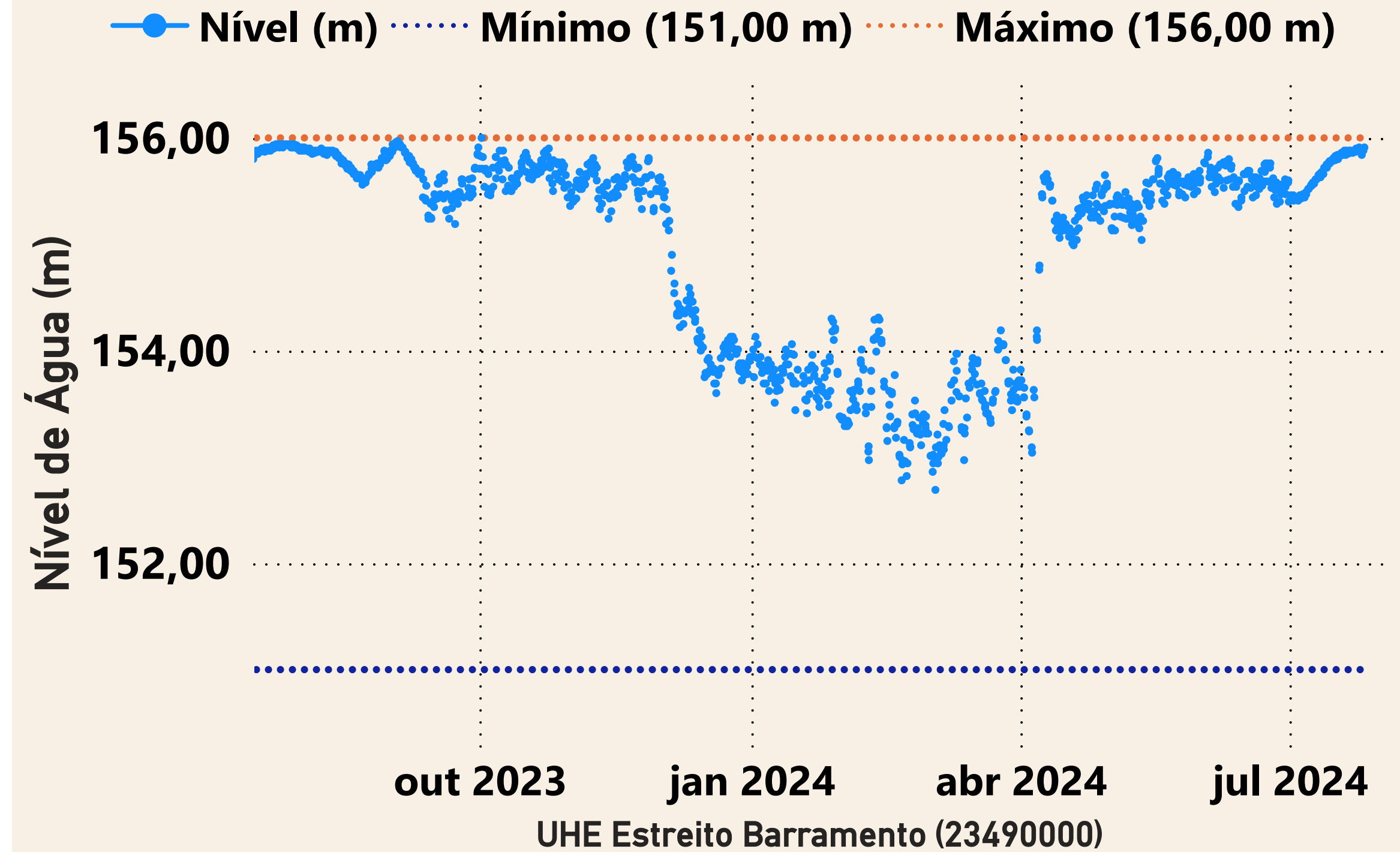
*Dados consistidos sujeitos a novas revisões

UHE Lajeado

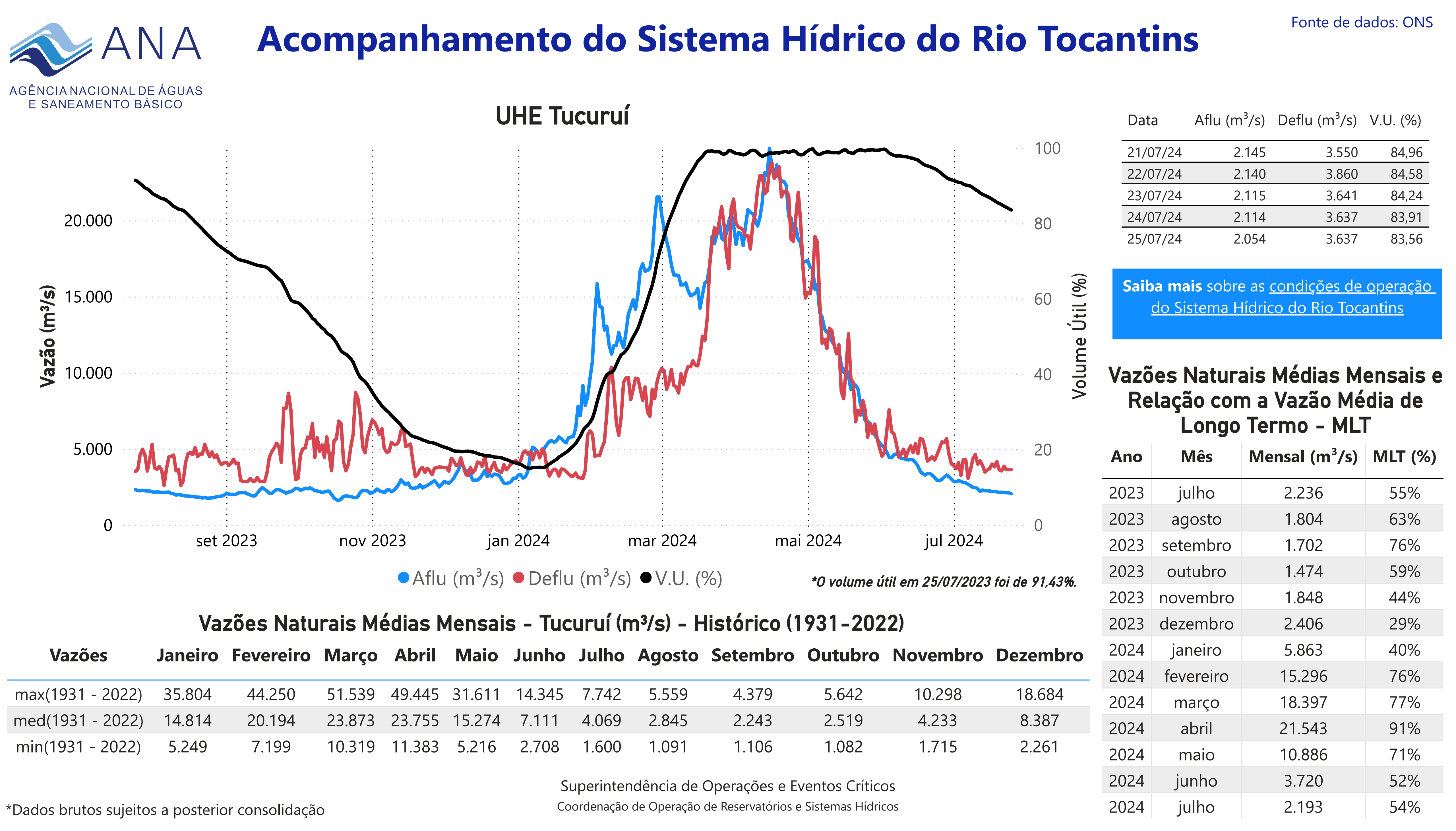


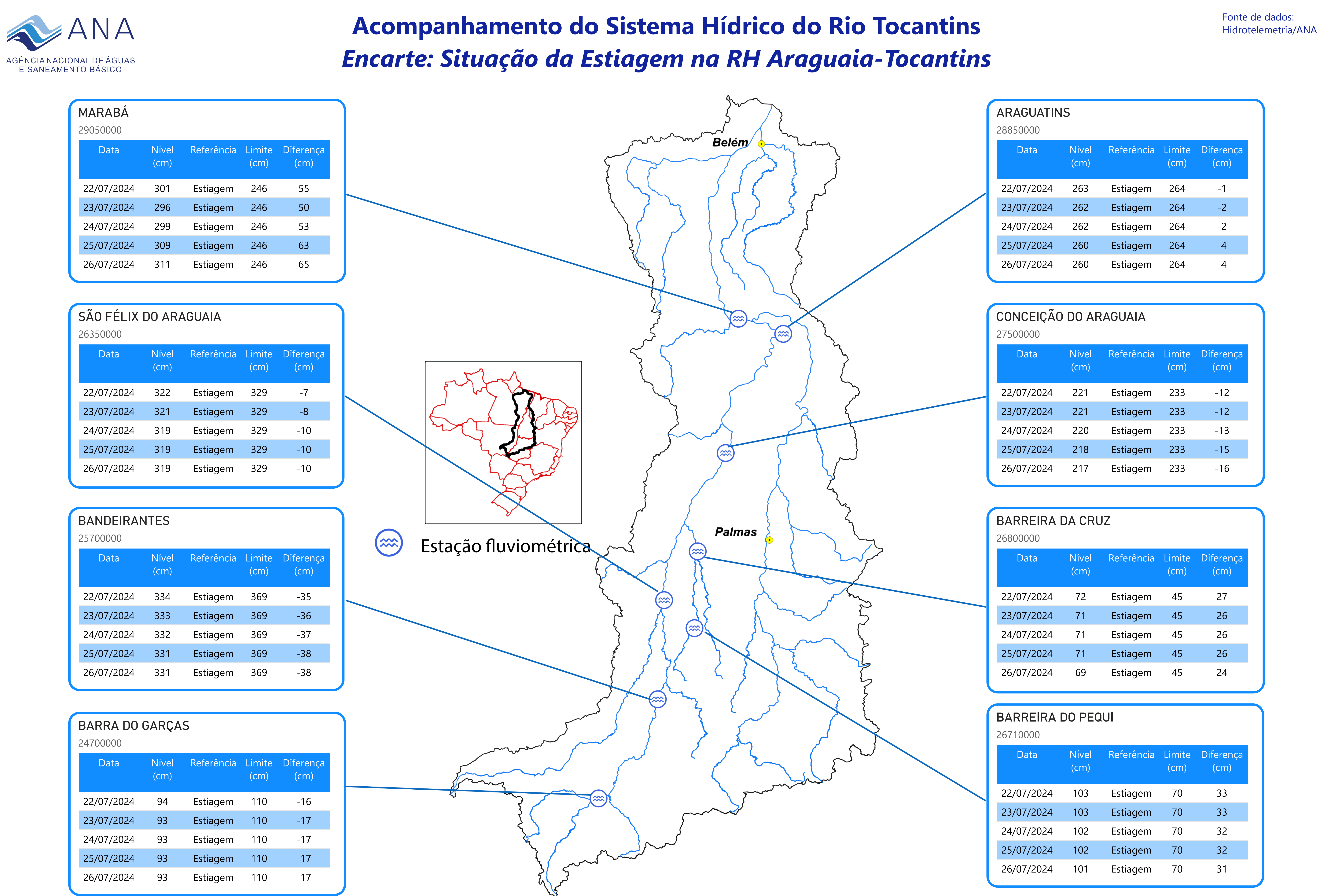
Data	Aflu (m³/s)	Deflu (m³/s)
21/07/2024	723	865
22/07/2024	865	865
23/07/2024	865	865
24/07/2024	865	865
25/07/2024	794	865

UHE Estreito



Data	Aflu (m³/s)	Deflu (m³/s)
21/07/2024	1.376	1.313
22/07/2024	1.377	1.314
23/07/2024	1.311	1.311
24/07/2024	1.298	1.298
25/07/2024	1.325	1.325



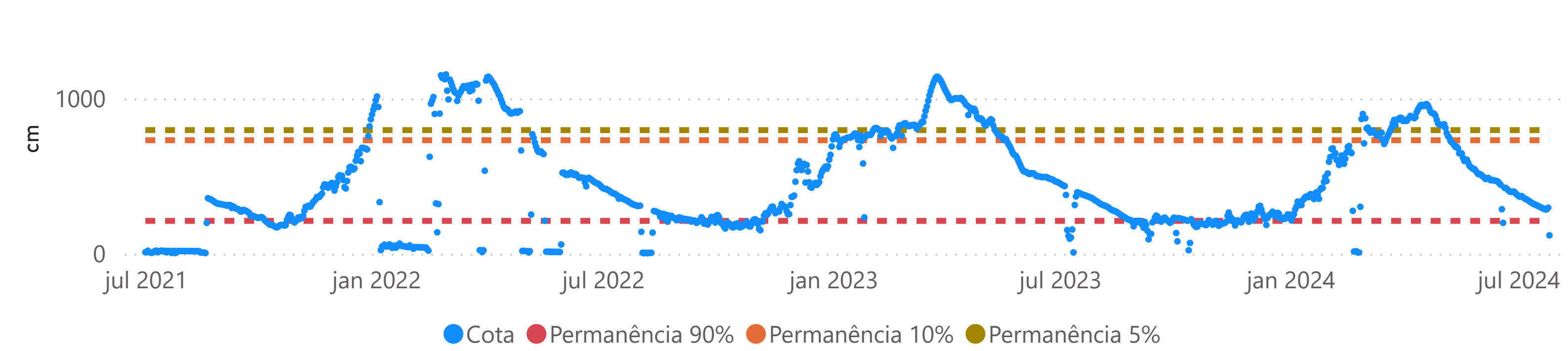


Acompanhamento do Sistema Hídrico do Rio Tocantins

Encarte: Situação da Estiagem na RH Araguaia-Tocantins

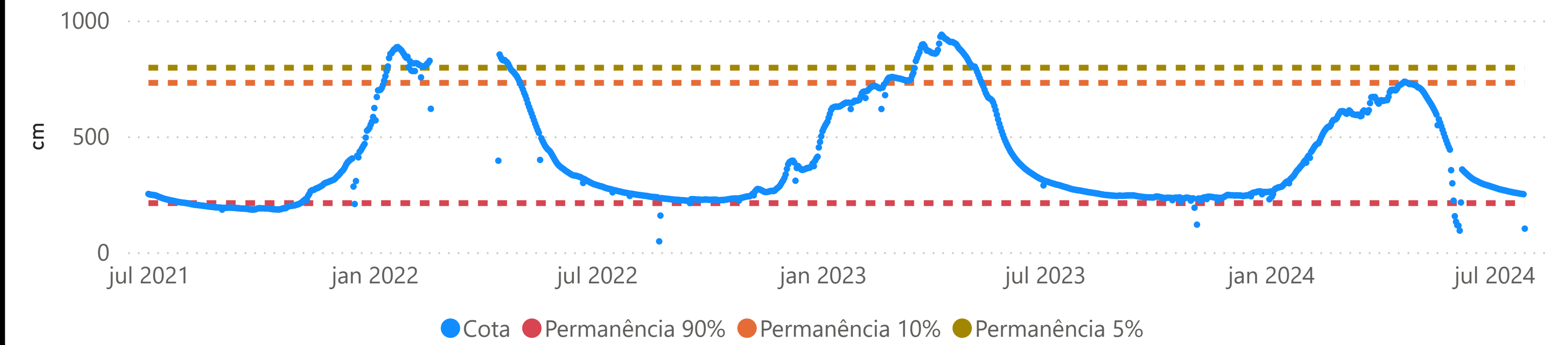
MARABÁ

29050000



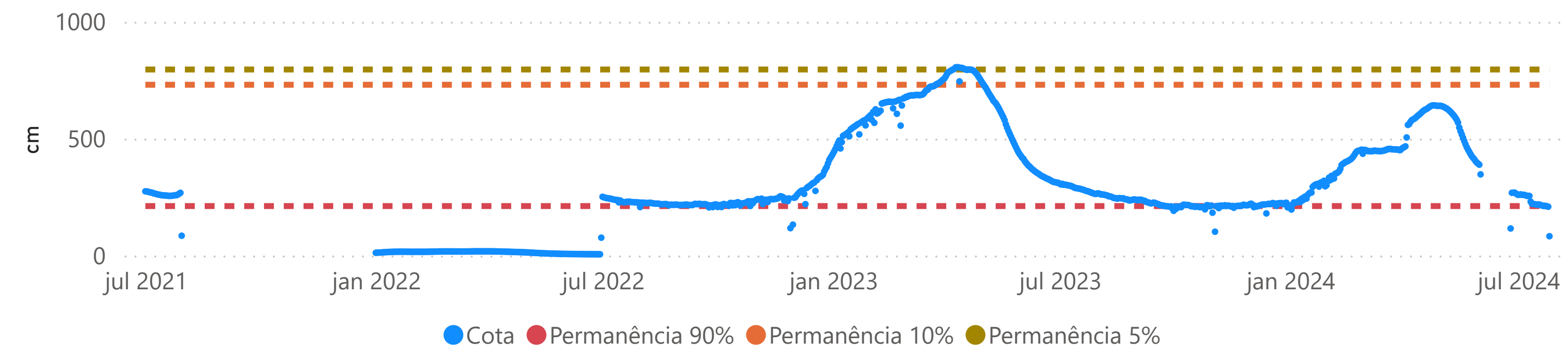
ARAGUATINS

28850000



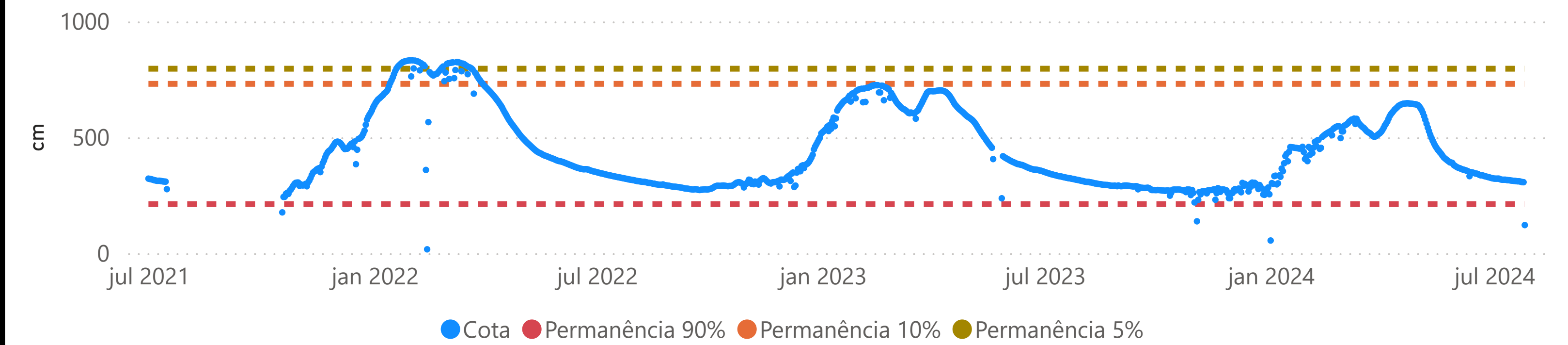
CONCEIÇÃO DO ARAGUAIA

27500000



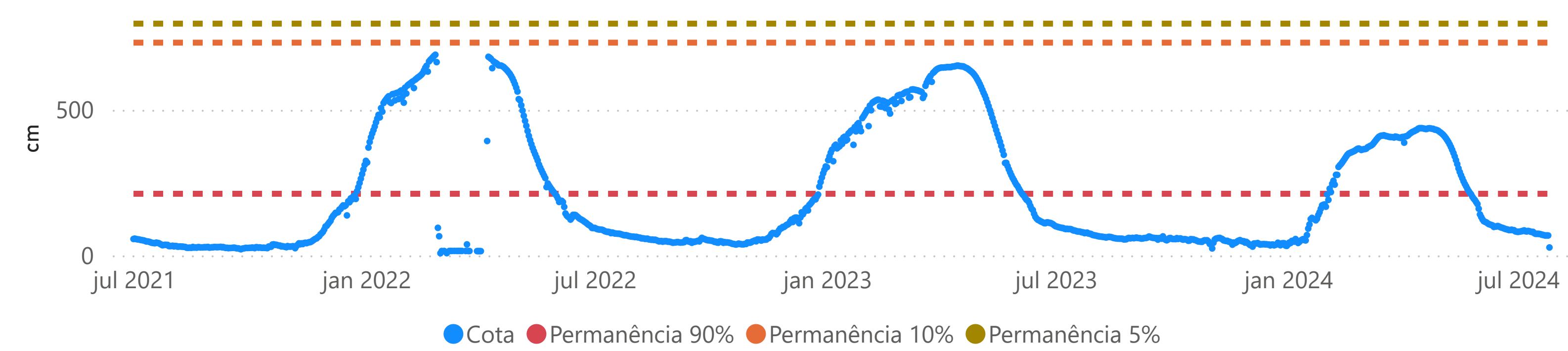
SÃO FÉLIX DO ARAGUAIA

26350000



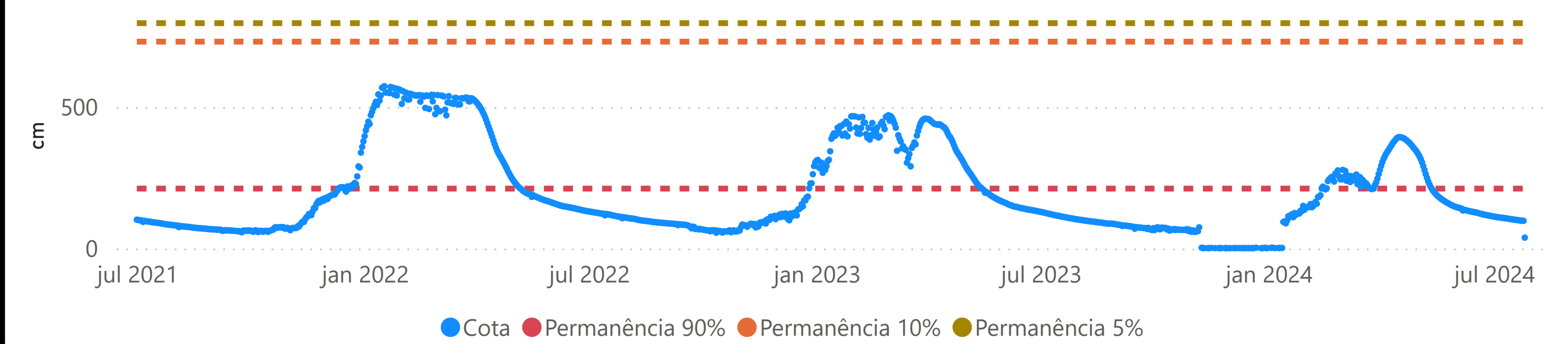
BARREIRA DA CRUZ

26800000



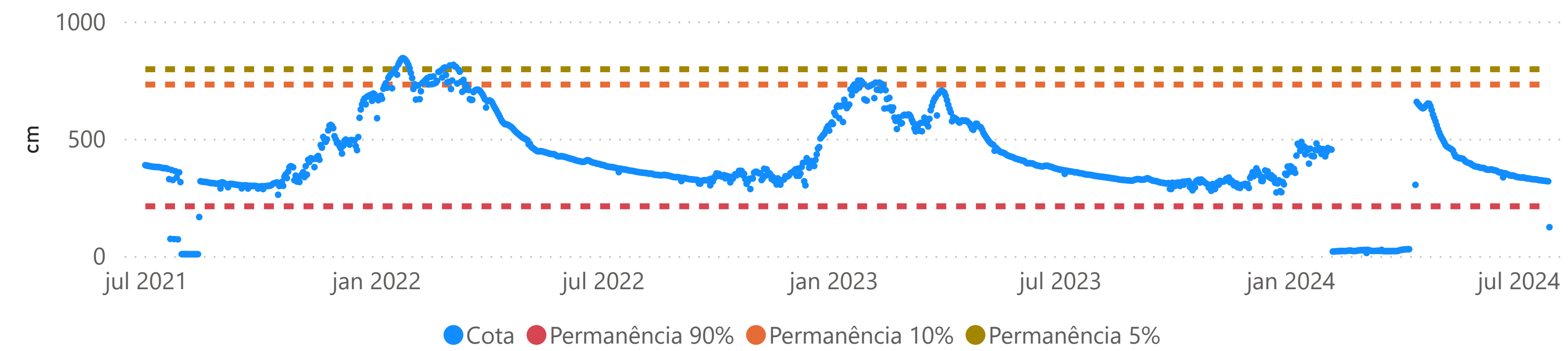
BARREIRA DO PEQUI

26710000



BANDEIRANTES

25700000



BARRA DO GARÇAS

24700000

