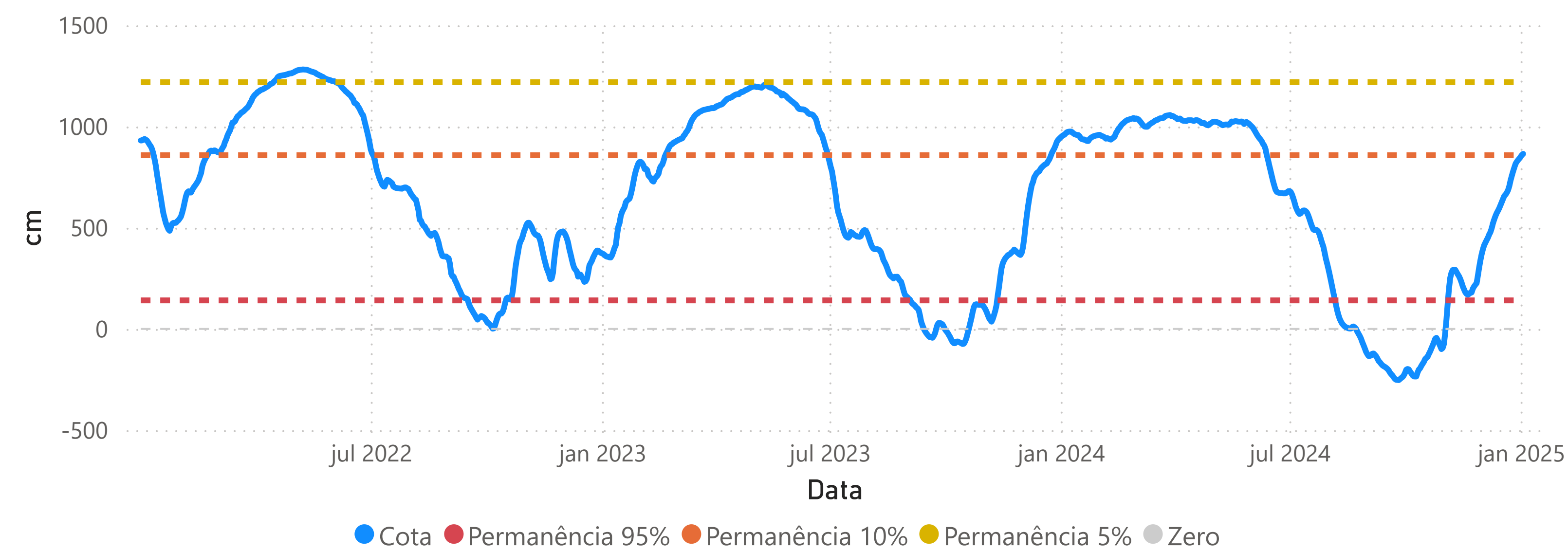


Fonte: Hidrotelemetria/ANA

TABATINGA (10100000)

RIO SOLIMÕES-AMAZONAS

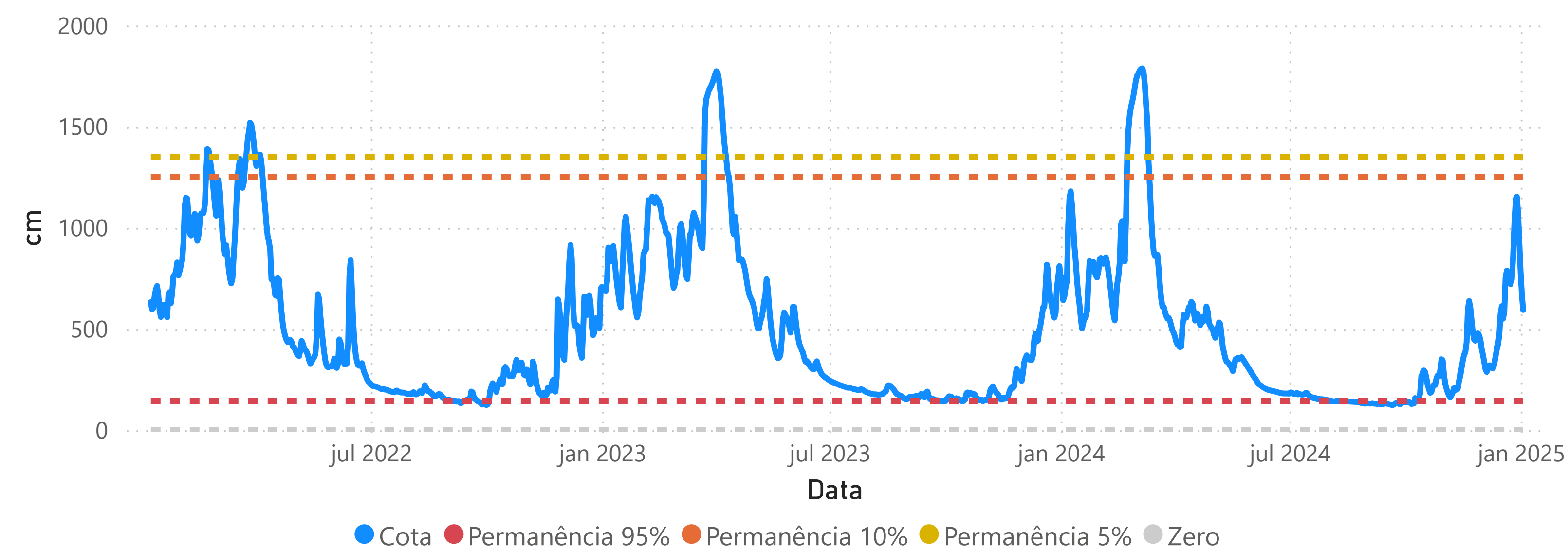
Cota 95% = 141 cm Cota 10% = 858 cm Cota 5% = 1219 cm



RIO BRANCO (13600002)

RIO ACRE

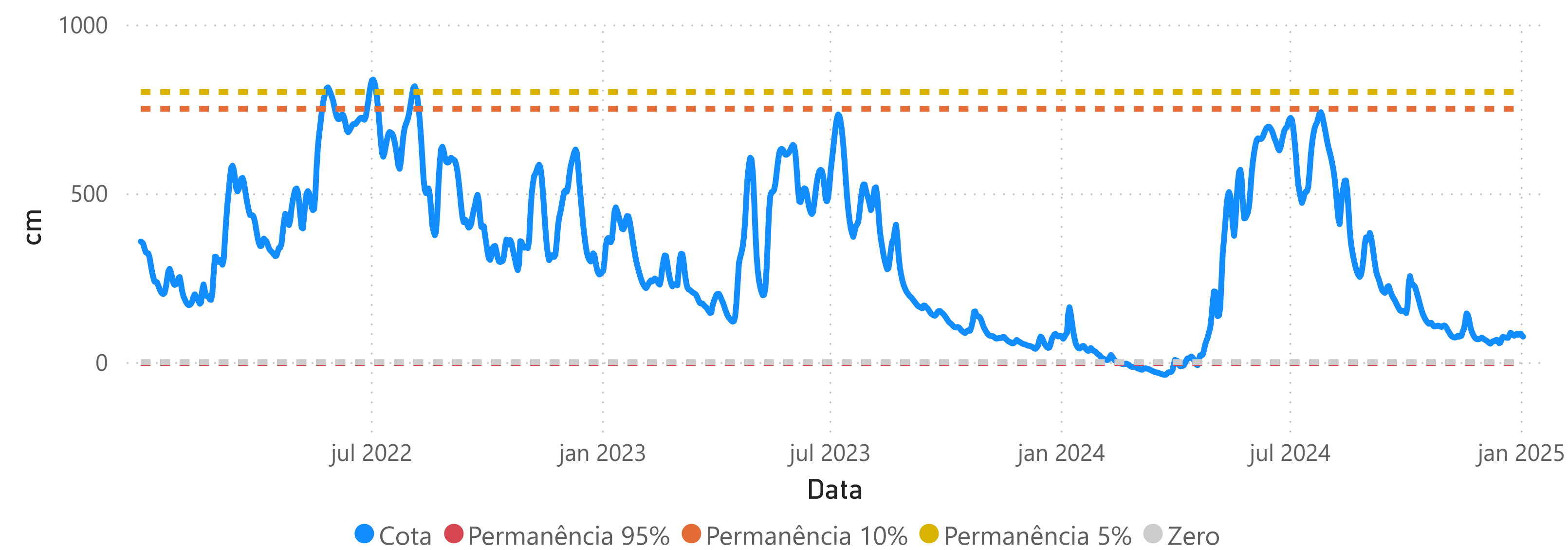
Cota 95% = 146 cm Cota 10% = 1250 cm Cota 5% = 1350 cm



BOA VISTA (14620000)

RIO BRANCO

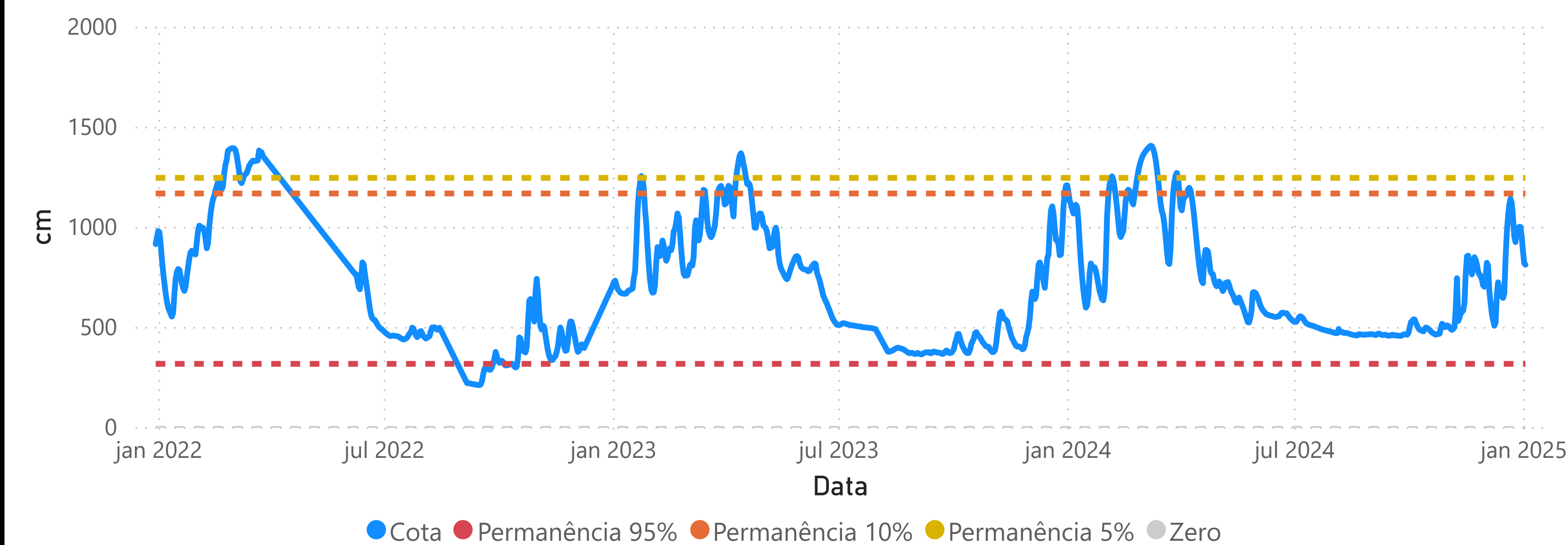
Cota 95% = -3 cm Cota 10% = 750 cm Cota 5% = 800 cm



CRUZEIRO DO SUL (12500000)

RIO JURUÁ

Cota 95% = 315 cm Cota 10% = 1166 cm Cota 5% = 1244 cm



MANACAPURU (14100000)

RIO SOLIMÕES-AMAZONAS

Cota 95% = 789 cm Cota 10% = 1925 cm Cota 5% = 1989 cm

