ANA
AGÊNCIA NACIONAL DE ÁGUAS E SANEAMENTO BÁSICO

Acompanhamento da Bacia do Rio Purus

Data do boletim
15/06/2026

SENA MADUREIRA
(13310000) RIO IACO (18000 km²)

Data	Nível (cm)	Referência	Limite (cm)	Diferença (cm)
11/06/2026	229	Estiagem	67	162
12/06/2026	242	Estiagem	67	175
13/06/2026	256	Normal	418	-162
14/06/2026	278	Normal	418	-140
15/06/2026	277	Normal	418	-141

ESPALHA (Seringal Belo Horizonte)
(13572000) RIOZINHO DA ROLA ou RIO BRA (3210 km²)

Data	Nível (cm)	Referência	Limite (cm)	Diferença (cm)
11/06/2026	266	Normal	214	52
12/06/2026	256	Normal	214	42
13/06/2026	249	Normal	214	35
14/06/2026	258	Normal	214	44
15/06/2026	254	Normal	214	40

XAPURI
(13550000) RIO ACRE (8270 km²)

Data	Nível (cm)	Referência	Limite (cm)	Diferença (cm)
11/06/2026	257	Normal	311	-54
12/06/2026	253	Normal	311	-58
13/06/2026	258	Normal	311	-53
14/06/2026	273	Normal	311	-38
15/06/2026	272	Normal	311	-39

BRASILÉIA
(13470000) RIO ACRE (7020 km²)

Data	Nível (cm)	Referência	Limite (cm)	Diferença (cm)
11/06/2026	156	Estiagem	114	42
12/06/2026	161	Estiagem	114	47
13/06/2026	188	Normal	208	-20
14/06/2026	175	Normal	208	-33
15/06/2026	165	Normal	208	-43

Estação fluviométrica

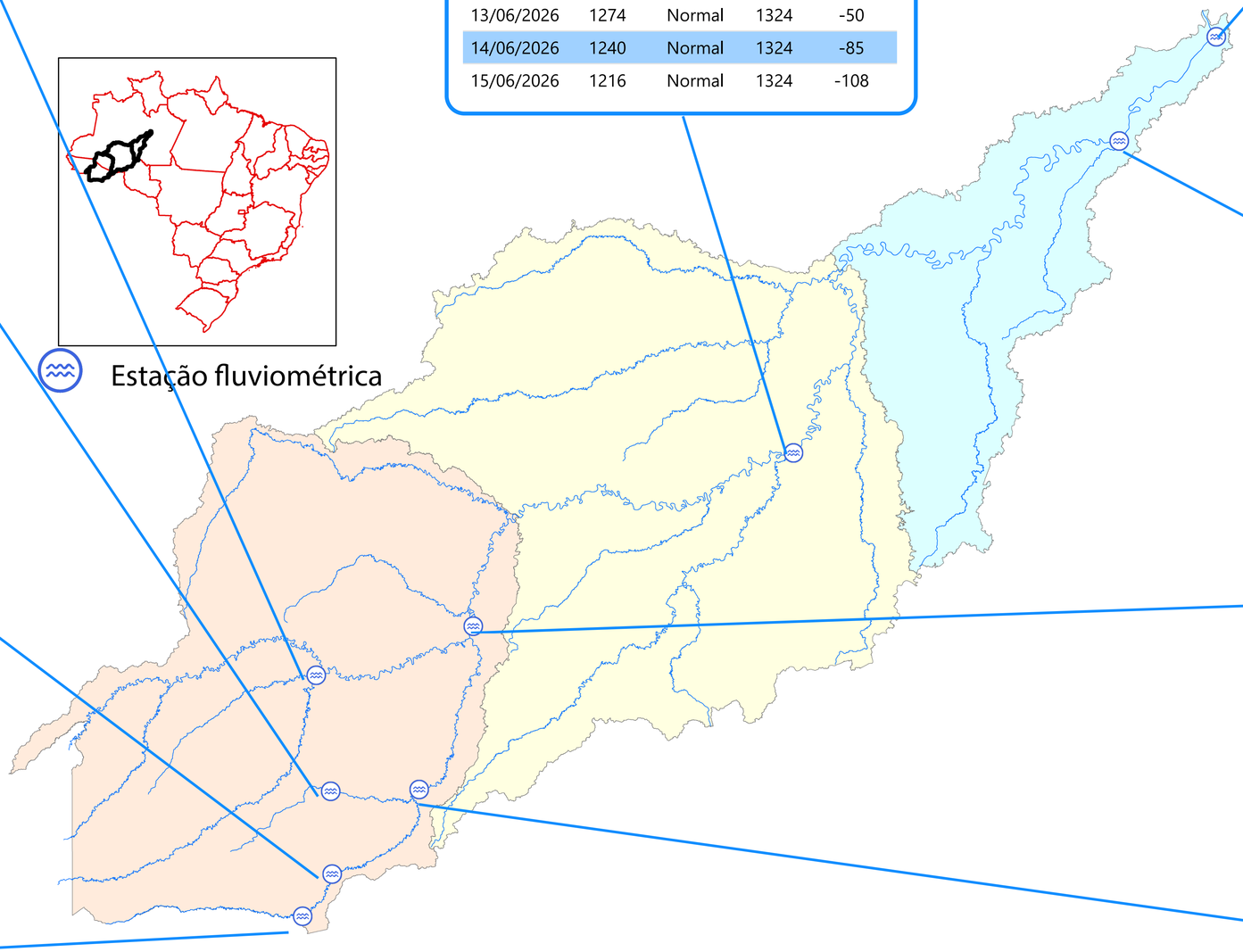

LÁBREA
(13870000) RIO PURUS (226000 km²)

Data	Nível (cm)	Referência	Limite (cm)	Diferença (cm)
11/06/2026	1346	Normal	1324	22
12/06/2026	1313	Normal	1324	-12
13/06/2026	1274	Normal	1324	-50
14/06/2026	1240	Normal	1324	-85
15/06/2026	1216	Normal	1324	-108

BERURI Telemetria Inoperante
(13990000) RIO PURUS (378000 km²)

Data	Nível (cm)	Referência	Limite (cm)	Diferença (cm)
11/06/2026	s/inf	-	-	
12/06/2026	s/inf	-	-	
13/06/2026	s/inf	-	-	
14/06/2026	s/inf	-	-	
15/06/2026	s/inf	-	-	

ARUMÃ - JUSANTE
(13962000) RIO PURUS (366000 km²)

Data	Nível (cm)	Referência	Limite (cm)	Diferença (cm)
11/06/2026	2059	Alerta	2094	-35
12/06/2026	2060	Alerta	2094	-35
13/06/2026	2059	Alerta	2094	-35
14/06/2026	2059	Alerta	2094	-35
15/06/2026	2059	Alerta	2094	-35

VALPARAÍSO - MONTANTE
(13710001) RIO PURUS (105000 km²)

Data	Nível (cm)	Referência	Limite (cm)	Diferença (cm)
11/06/2026	678	Normal	809	-131
12/06/2026	745	Normal	809	-64
13/06/2026	722	Normal	809	-88
14/06/2026	709	Normal	809	-101
15/06/2026	698	Normal	809	-111

RIO BRANCO
(13600002) RIO ACRE (23500 km²)

Data	Nível (cm)	Referência	Limite (cm)	Diferença (cm)
11/06/2026	362	Normal	383	-21
12/06/2026	387	Normal	383	4
13/06/2026	390	Normal	383	7
14/06/2026	366	Normal	383	-17
15/06/2026	350	Normal	383	-33

Fonte: Hidrotelemetria/ANA

ANA
AGÊNCIA NACIONAL DE ÁGUAS E SANEAMENTO BÁSICO

Acompanhamento da Bacia do Rio Juruá

Data do boletim
15/06/2026

IPIXUNA
(12520000) RIO JURUÁ (56100 km²)

Data	Nível (cm)	Referência	Limite (cm)	Diferença (cm)
11/06/2026	s/inf	-	-	
12/06/2026	566	Normal	826	-260
13/06/2026	596	Normal	826	-230
14/06/2026	s/inf	-	-	
15/06/2026	678	Normal	826	-148

CRUZEIRO DO SUL
(12500000) RIO JURUÁ (37800 km²)

Data	Nível (cm)	Referência	Limite (cm)	Diferença (cm)
11/06/2026	588	Normal	707	-119
12/06/2026	639	Normal	707	-68
13/06/2026	664	Normal	707	-43
14/06/2026	653	Normal	707	-54
15/06/2026	640	Normal	707	-67

PORTO WALTER
(12390000) RIO JURUÁ (22200 km²)

Data	Nível (cm)	Referência	Limite (cm)	Diferença (cm)
11/06/2026	s/inf	-	-	
12/06/2026	s/inf	-	-	
13/06/2026	s/inf	-	-	
14/06/2026	s/inf	-	-	
15/06/2026	s/inf	-	-	

Telemetria Inoperante

THAUMATURGO
(12370000) RIO JURUÁ (16100 km²)

Data	Nível (cm)	Referência	Limite (cm)	Diferença (cm)
11/06/2026	331	Normal	422	-91
12/06/2026	361	Normal	422	-61
13/06/2026	369	Normal	422	-53
14/06/2026	301	Estiagem	185	116
15/06/2026	285	Estiagem	185	100

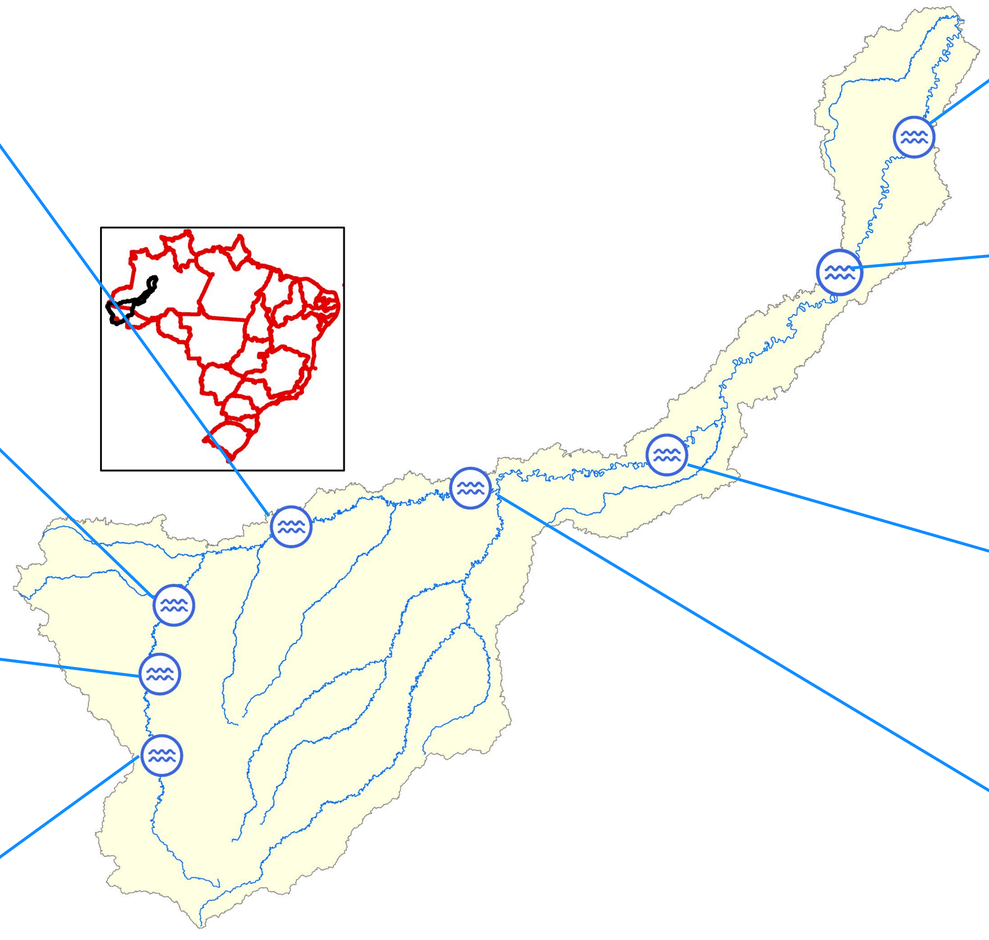

FORTE DAS GRAÇAS
(12842000) RIO JURUÁ (174000 km²)

Data	Nível (cm)	Referência	Limite (cm)	Diferença (cm)
11/06/2026	s/inf	-	-	
12/06/2026	s/inf	-	-	
13/06/2026	s/inf	-	-	
14/06/2026	s/inf	-	-	
15/06/2026	s/inf	-	-	

Telemetria Inoperante

GAVIÃO
(12840000) RIO JURUÁ (164000 km²)

Data	Nível (cm)	Referência	Limite (cm)	Diferença (cm)
11/06/2026	s/inf	-	-	
12/06/2026	s/inf	-	-	
13/06/2026	s/inf	-	-	
14/06/2026	s/inf	-	-	
15/06/2026	s/inf	-	-	

Telemetria Inoperante

SANTOS DUMONT
(12700000) RIO JURUÁ (144000 km²)

Data	Nível (cm)	Referência	Limite (cm)	Diferença (cm)
11/06/2026	1751	Normal	1453	298
12/06/2026	1704	Normal	1453	251
13/06/2026	s/inf	-	-	
14/06/2026	s/inf	-	-	
15/06/2026	s/inf	-	-	

EIRUNEPÉ - MONTANTE
(12550000) RIO JURUÁ (77300 km²)

Data	Nível (cm)	Referência	Limite (cm)	Diferença (cm)
11/06/2026	s/inf	-	-	
12/06/2026	s/inf	-	-	
13/06/2026	s/inf	-	-	
14/06/2026	s/inf	-	-	
15/06/2026	s/inf	-	-	

Telemetria Inoperante

Fonte: Hidrotelemetria/ANA

Acompanhamento do Rio Purus

ANA
AGÊNCIA NACIONAL DE ÁGUAS E SANEAMENTO BÁSICO

Data do boletim
15/06/2026

PRECIPITAÇÃO ACUMULADA MENSAL - BACIA DO PURUS

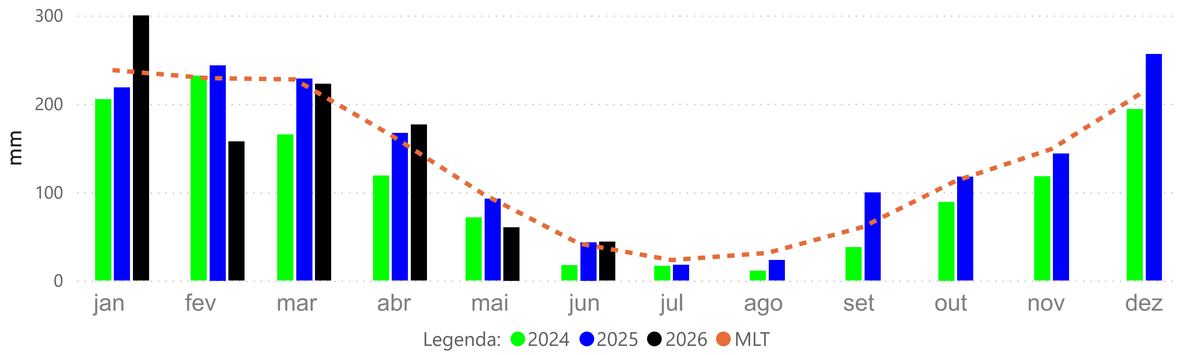

SENA MADUREIRA (13310000)

RIO IACO Cota 95% = 67 cm Cota 10% = 501 cm Cota 5% = 1271 cm

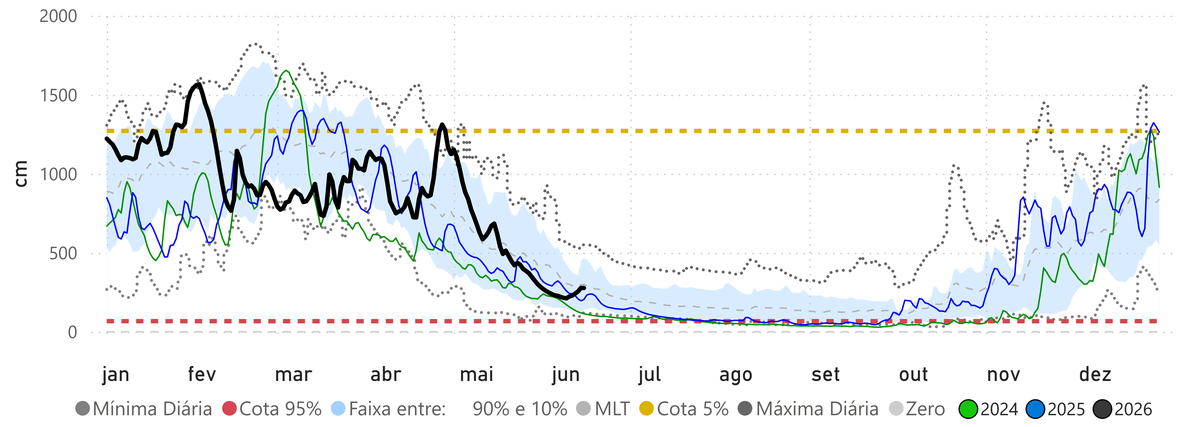

VALPARAÍSO - MONTANTE (13710001)

RIO PURUS Cota 95% = 377 cm Cota 10% = 1641 cm Cota 5% = 1732 cm

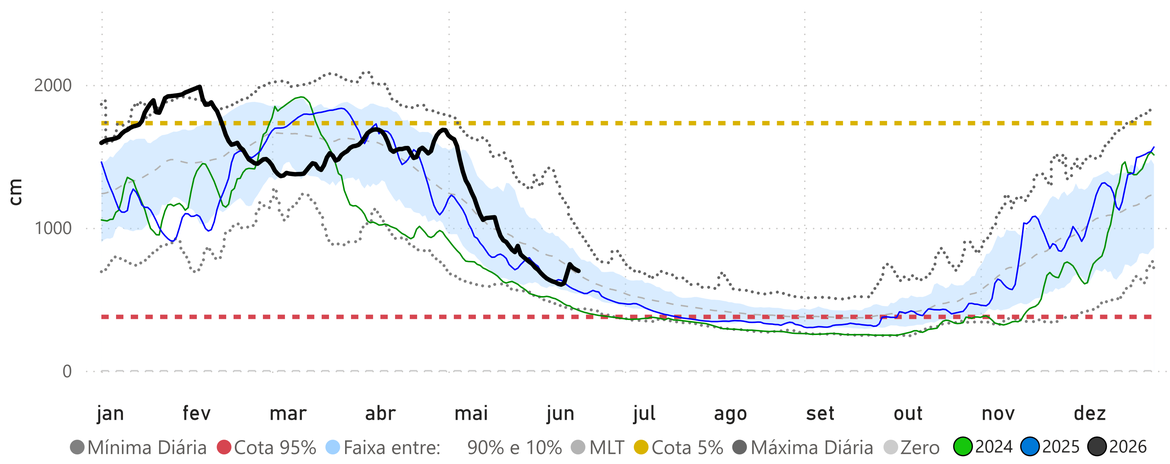

LÁBREA (13870000)

RIO PURUS Cota 95% = 482 cm Cota 10% = 2056 cm Cota 5% = 2072 cm

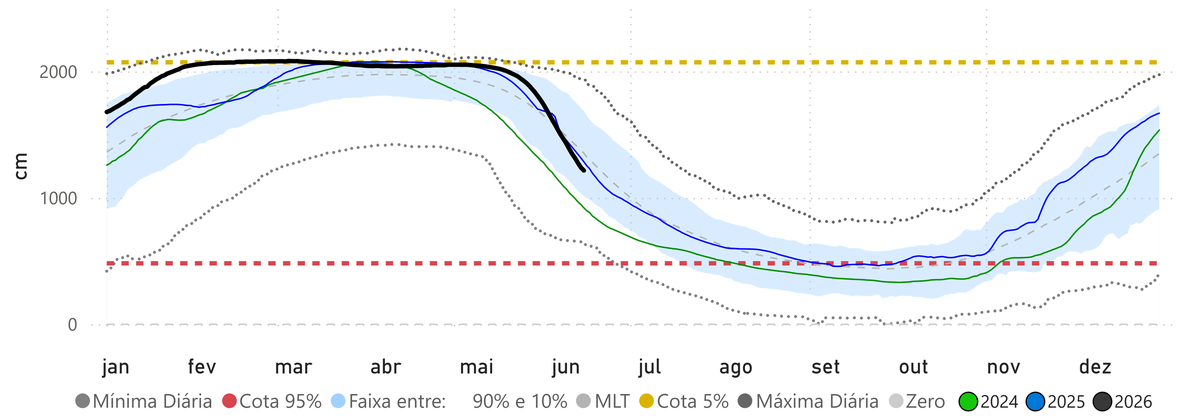

ARUMÃ - JUSANTE (13962000)

RIO PURUS Cota 95% = 848 cm Cota 10% = 1671 cm Cota 5% = 2094 cm

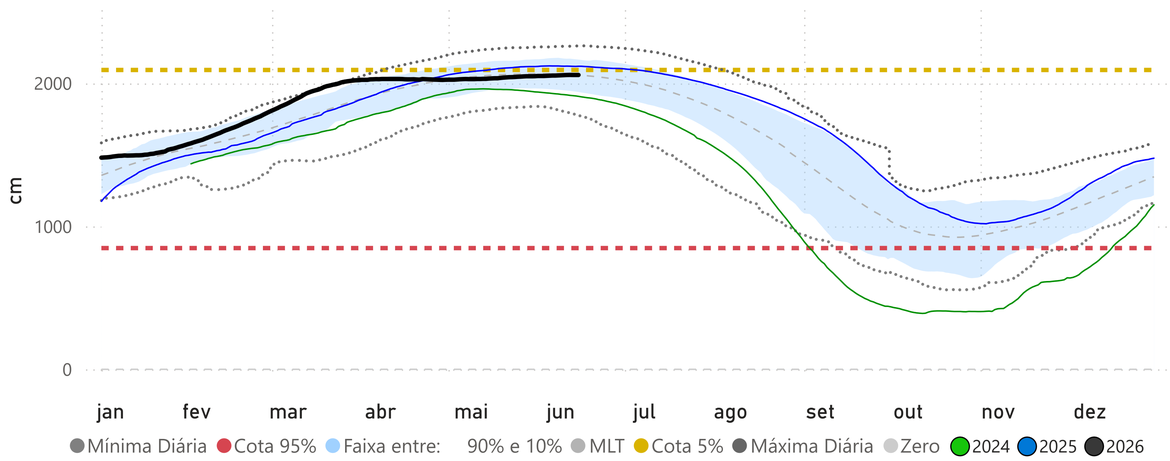

BERURI (13990000)

RIO PURUS Cota 95% = 924 cm Cota 10% = 1950 cm Cota 5% = 2000 cm

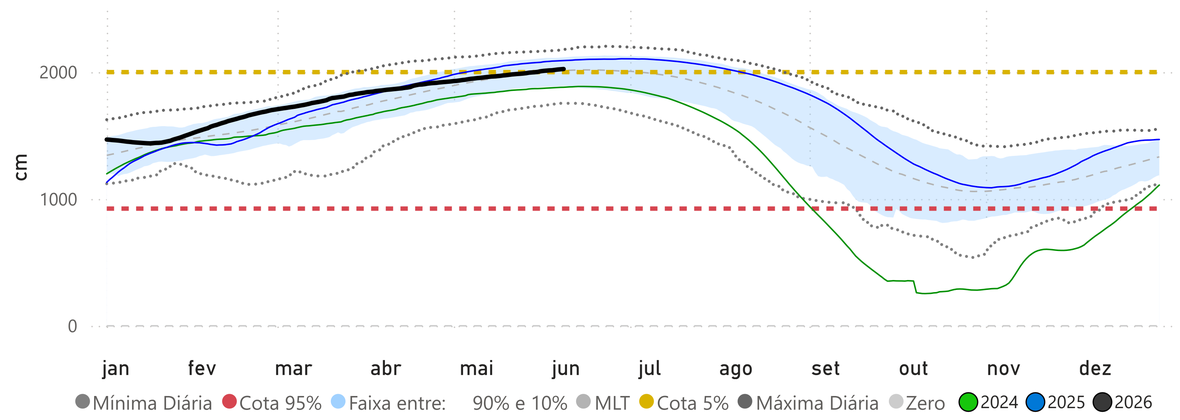

Fonte: Hidrotelemetria/ANA e MERGE/INPE

ANA
AGÊNCIA NACIONAL DE ÁGUAS E SANEAMENTO BÁSICO

Acompanhamento do Rio Acre

Data do boletim
15/06/2026

BRASILÉIA (13470000)

RIO ACRE Cota 95% = 114 cm Cota 10% = 880 cm Cota 5% = 980 cm

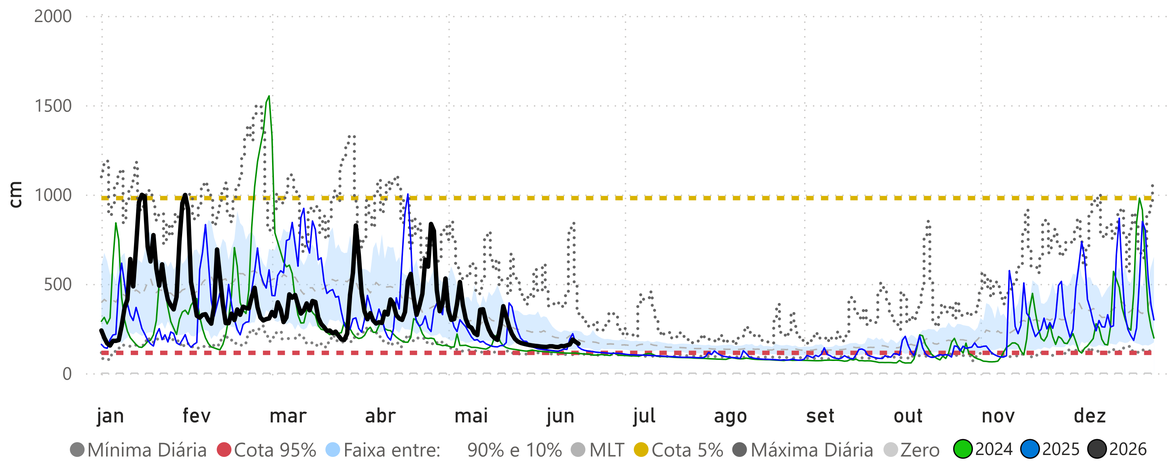

XAPURI (13550000)

RIO ACRE Cota 95% = 177 cm Cota 10% = 1150 cm Cota 5% = 1250 cm

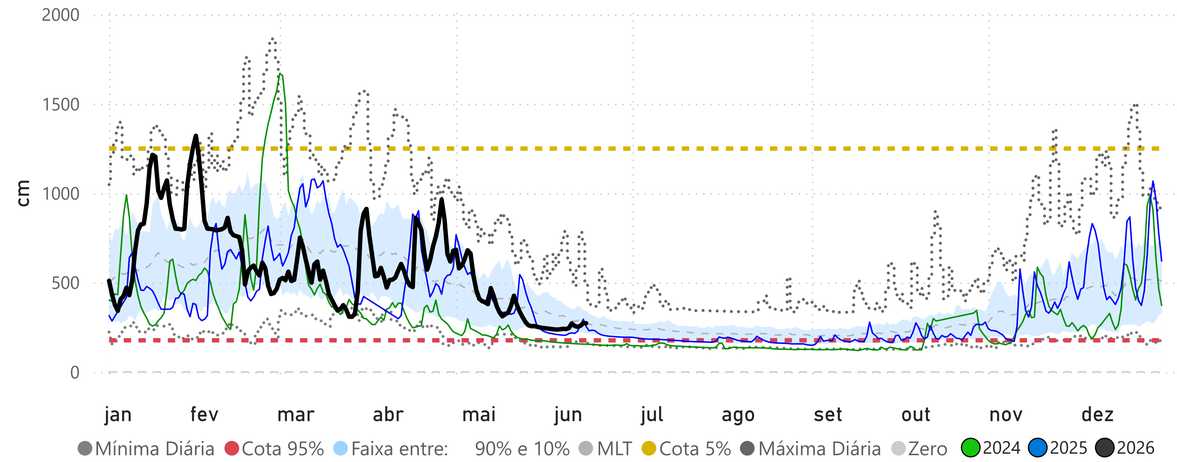

ESPALHA (Seringal Belo Horizonte) (13572000)

RIOZINHO DA ROLA ou RIO BRANCO Cota 95% = 5 cm Cota 10% = 942 cm Cota 5% = 994 cm

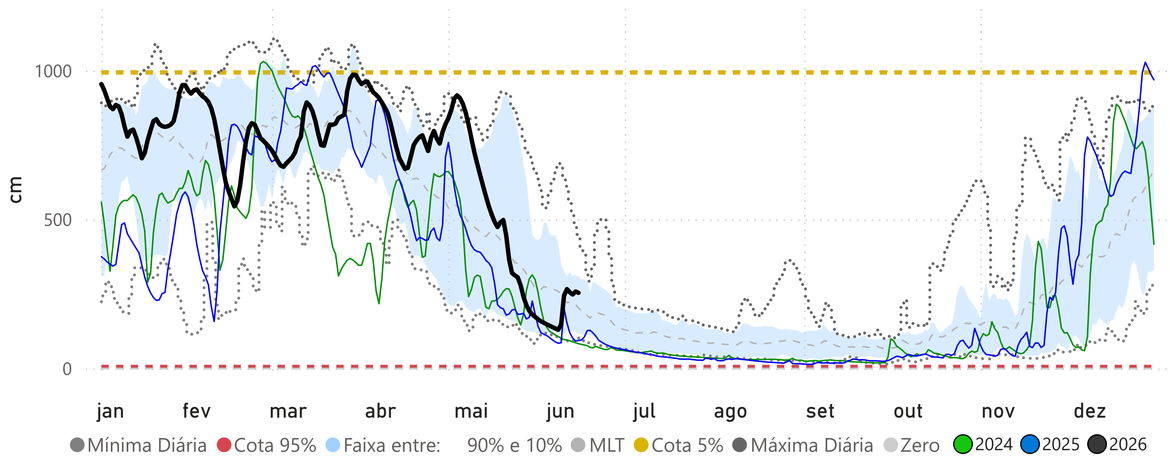

RIO BRANCO (13600002)

RIO ACRE Cota 95% = 146 cm Cota 10% = 1250 cm Cota 5% = 1350 cm

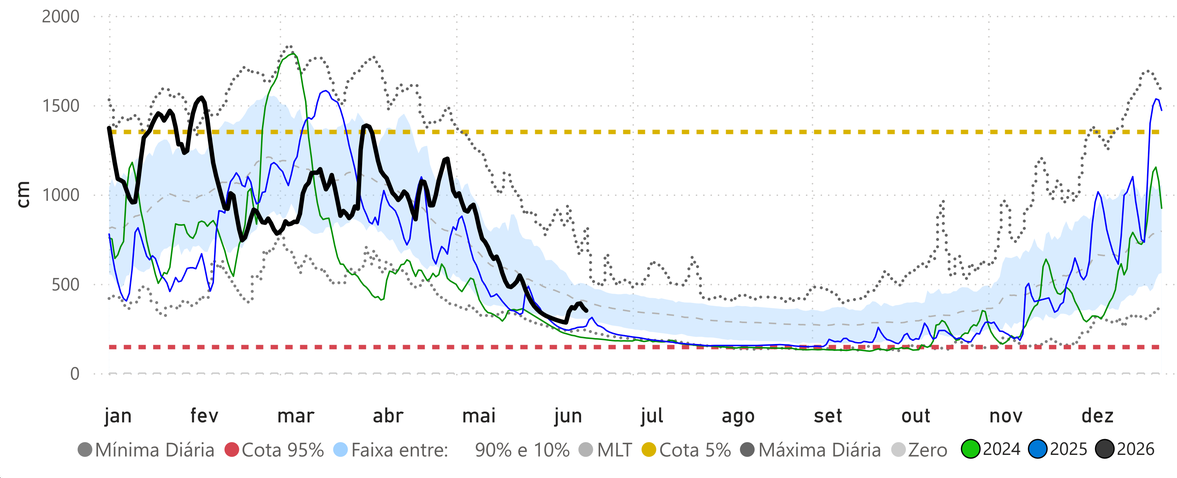

Fonte: Hidrotelemetria/ANA

ANA
AGÊNCIA NACIONAL DE ÁGUAS E SANEAMENTO BÁSICO

Acompanhamento do Rio Juruá (1)

Data do boletim
15/06/2026

PRECIPITAÇÃO ACUMULADA MENSAL - BACIA DO JURUÁ

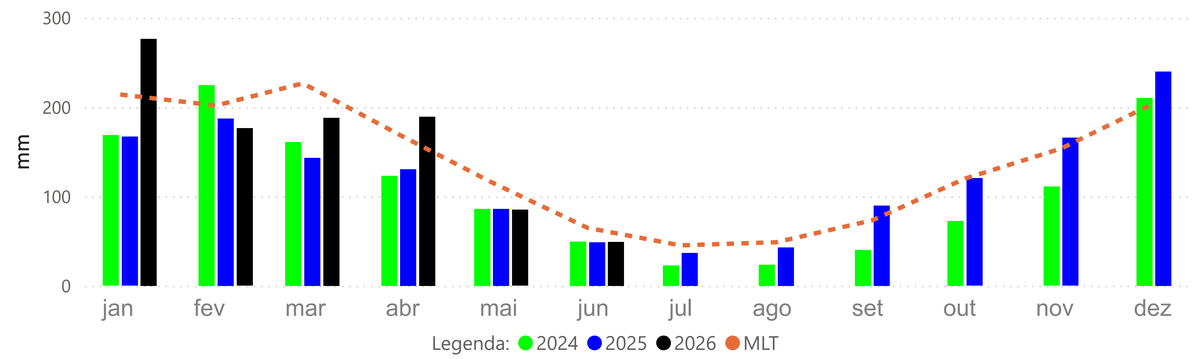

VALPARAÍSO - MONTANTE (13710001)

RIO PURUS Cota 95% = 377 cm Cota 10% = 1641 cm Cota 5% = 1732 cm

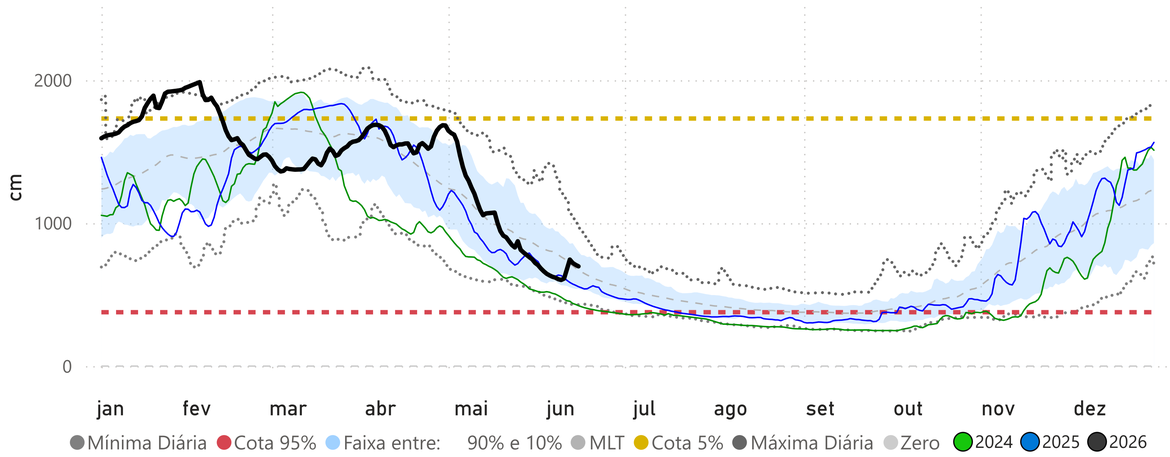

PORTO WALTER (12390000)

RIO JURUÁ Cota 95% = 115 cm Cota 10% = 804 cm Cota 5% = 909 cm

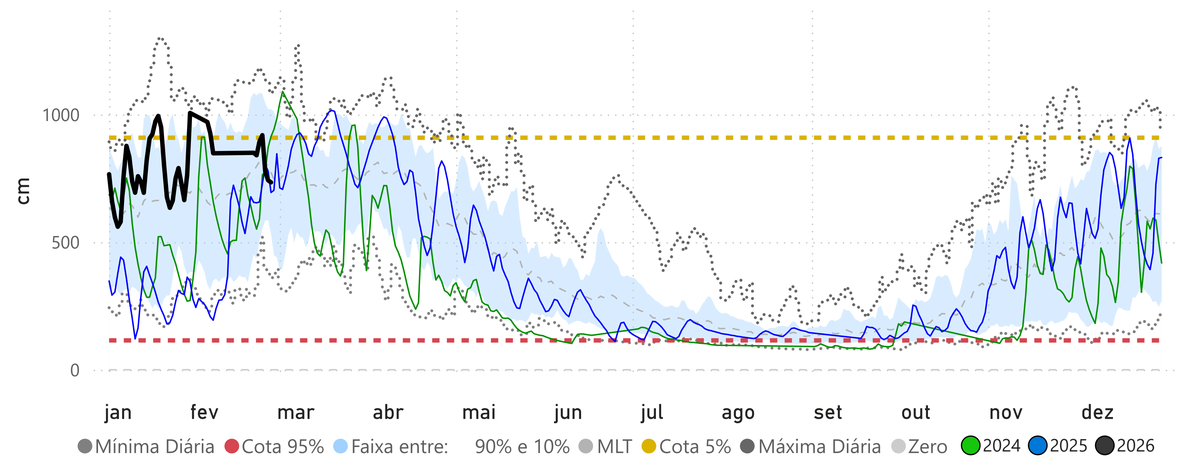

CRUZEIRO DO SUL (12500000)

RIO JURUÁ Cota 95% = 397 cm Cota 10% = 1166 cm Cota 5% = 1244 cm

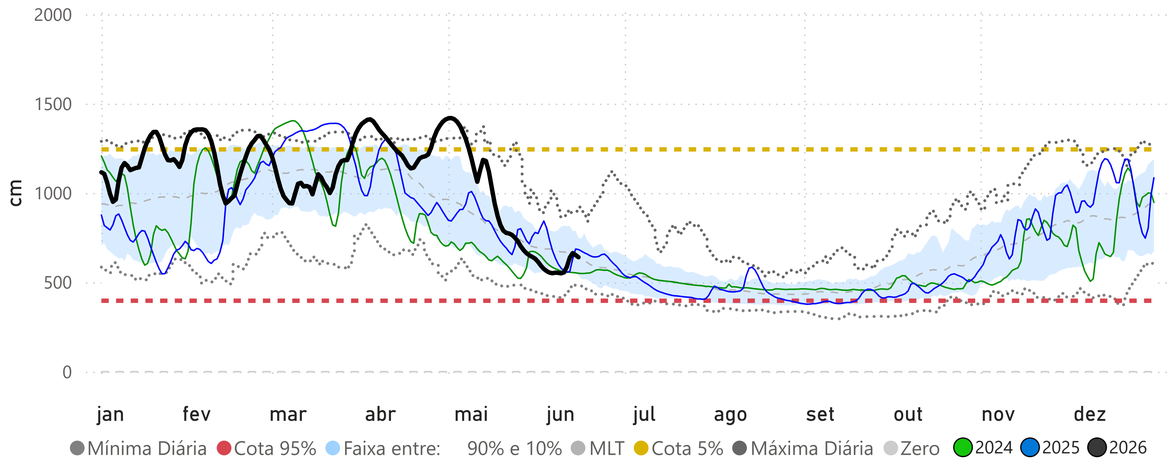

IPIXUNA (12520000)

RIO JURUÁ Cota 95% = 255 cm Cota 10% = 1308 cm Cota 5% = 1324 cm

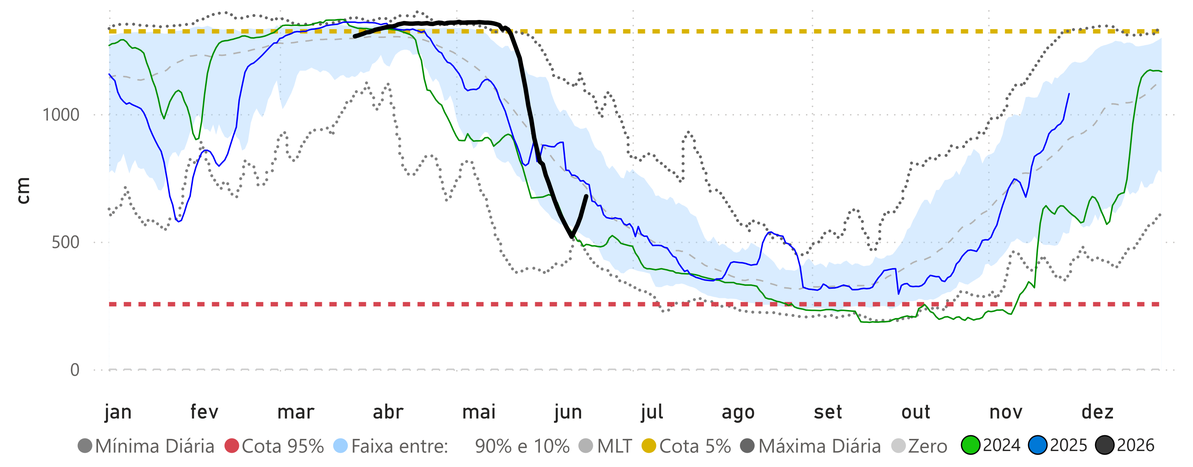

Fonte: Hidrotelemetria/ANA e MERGE/INPE

ANA
AGÊNCIA NACIONAL DE ÁGUAS E SANEAMENTO BÁSICO

Acompanhamento do Rio Juruá (2)

Data do boletim
15/06/2026

EIRUNEPÉ - MONTANTE (12550000)

RIO JURUÁ Cota 95% = 299 cm Cota 10% = 1598 cm Cota 5% = 1625 cm

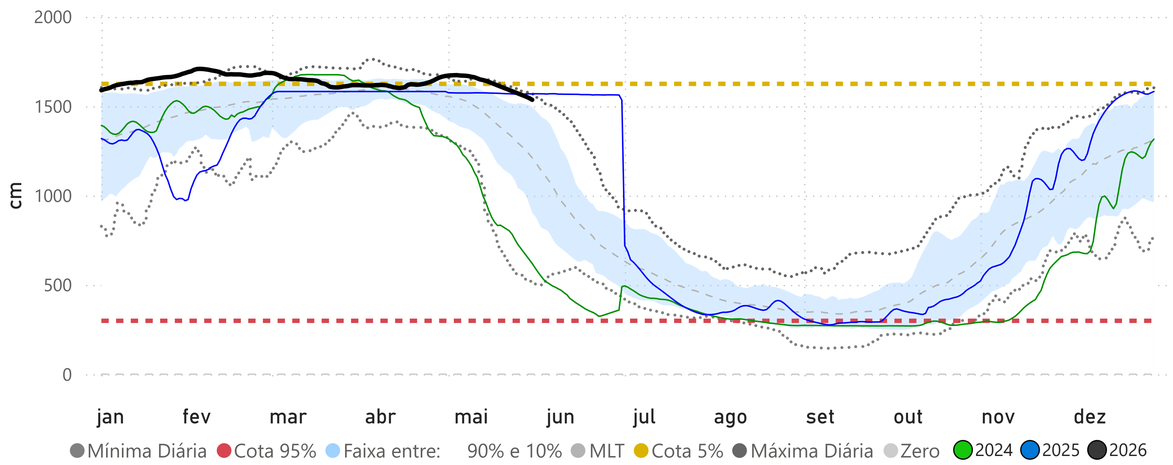

GAVIÃO (12840000)

RIO JURUÁ Cota 95% = 1698 cm Cota 10% = 3086 cm Cota 5% = 3114 cm

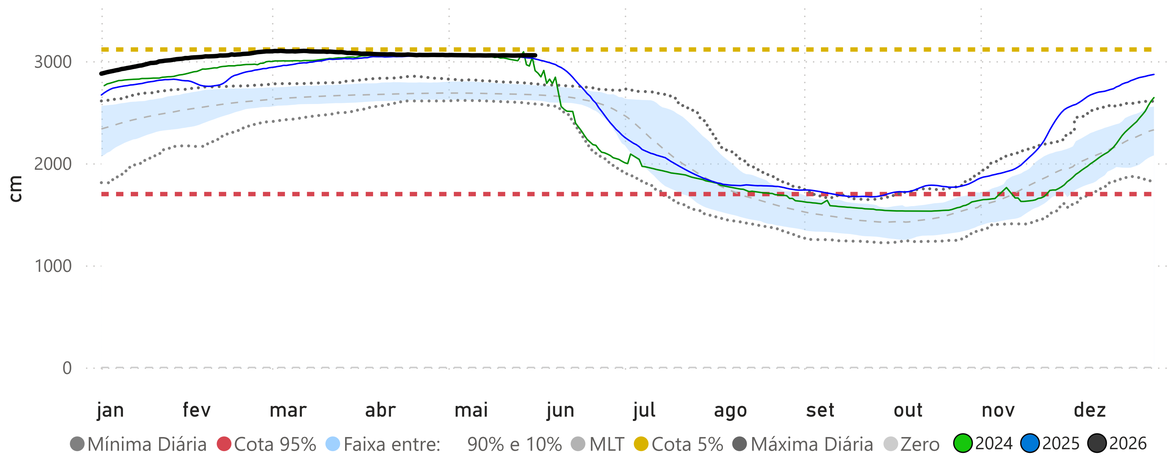

SANTOS DUMONT (12700000)

RIO JURUÁ Cota 95% = 612 cm Cota 10% = 2061 cm Cota 5% = 2099 cm

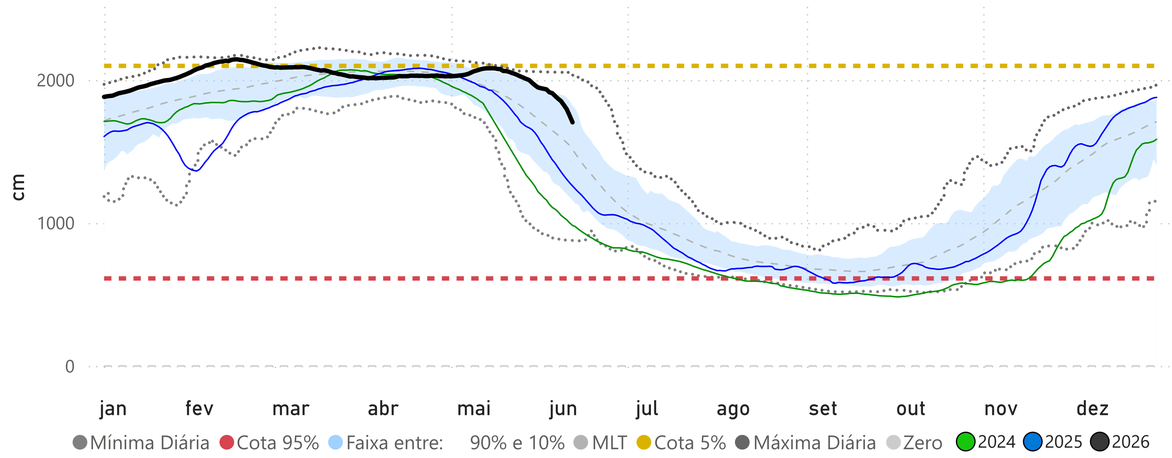

FORTE DAS GRAÇAS (12842000)

RIO JURUÁ Cota 95% = 1358 cm Cota 10% = 2709 cm Cota 5% = 2748 cm

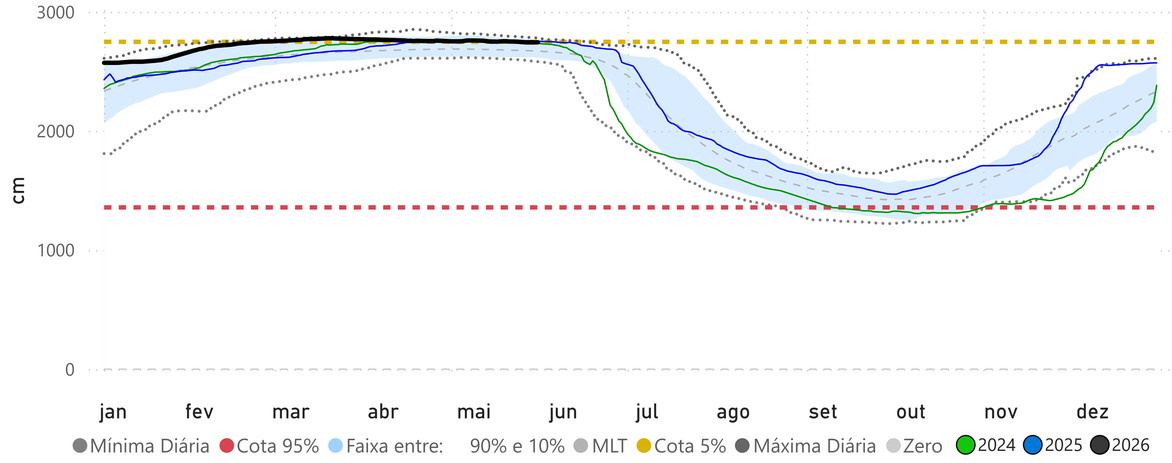

Fonte: Hidrotelemetria/ANA