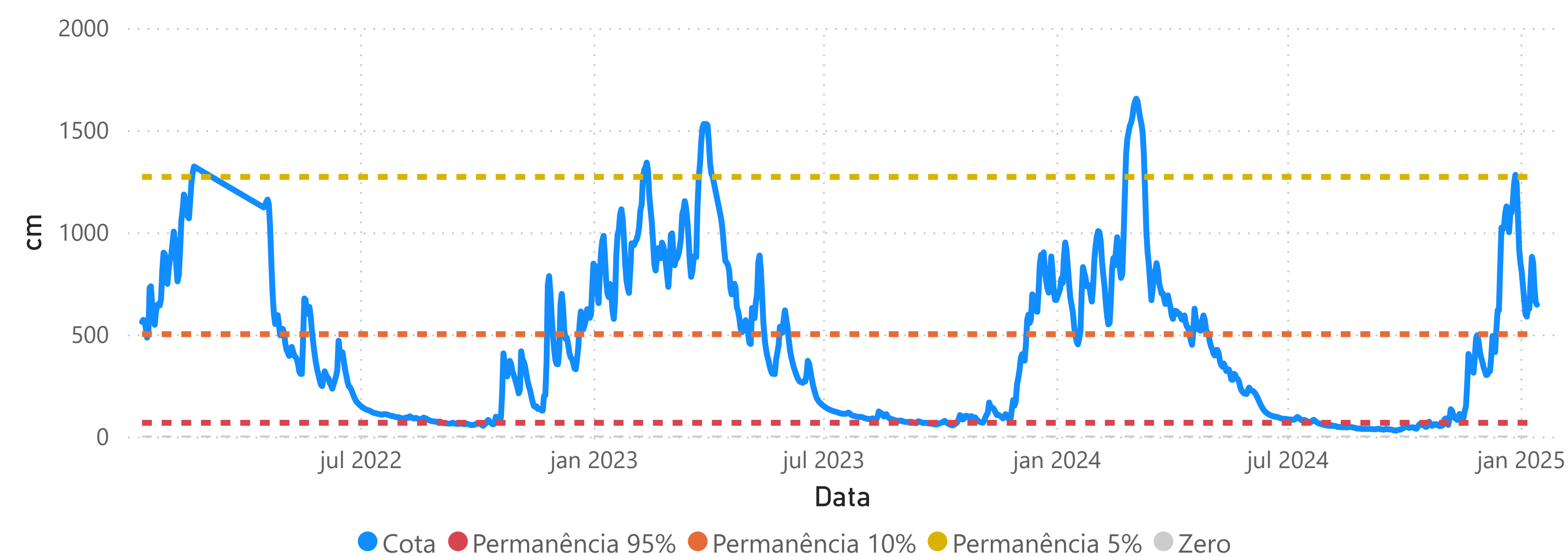


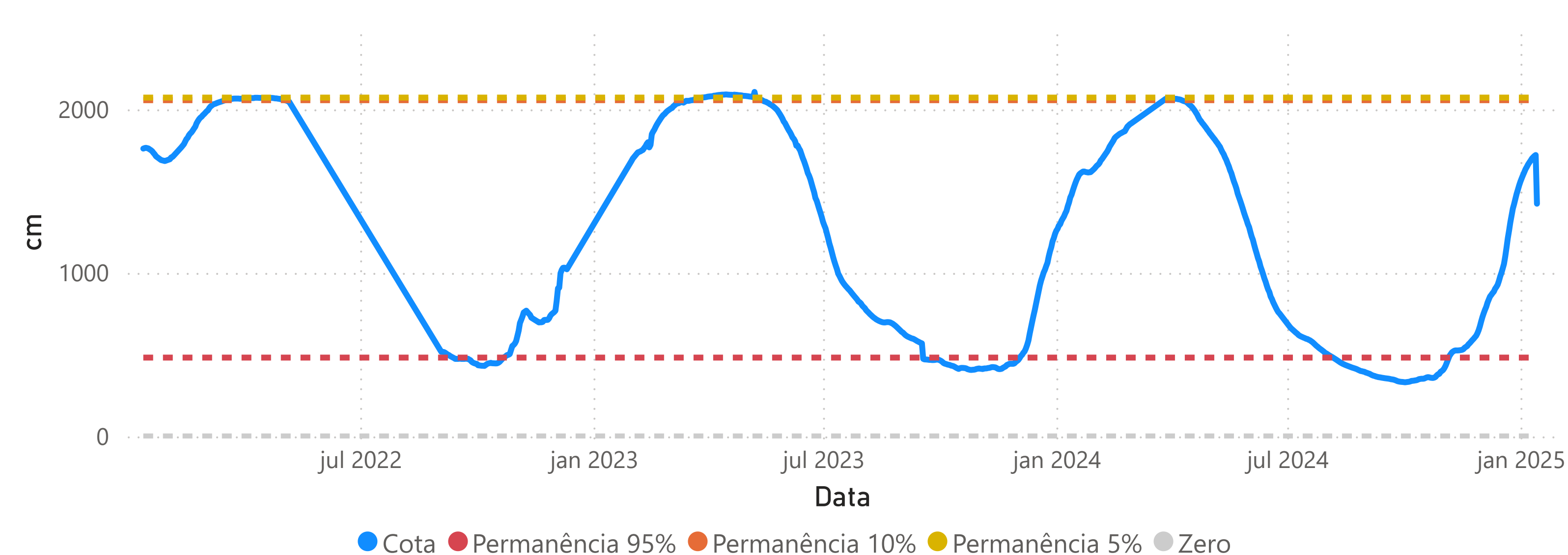
SENA MADUREIRA (13310000)

RIO IACO Cota 95% = 67 cm Cota 10% = 501 cm Cota 5% = 1271 cm



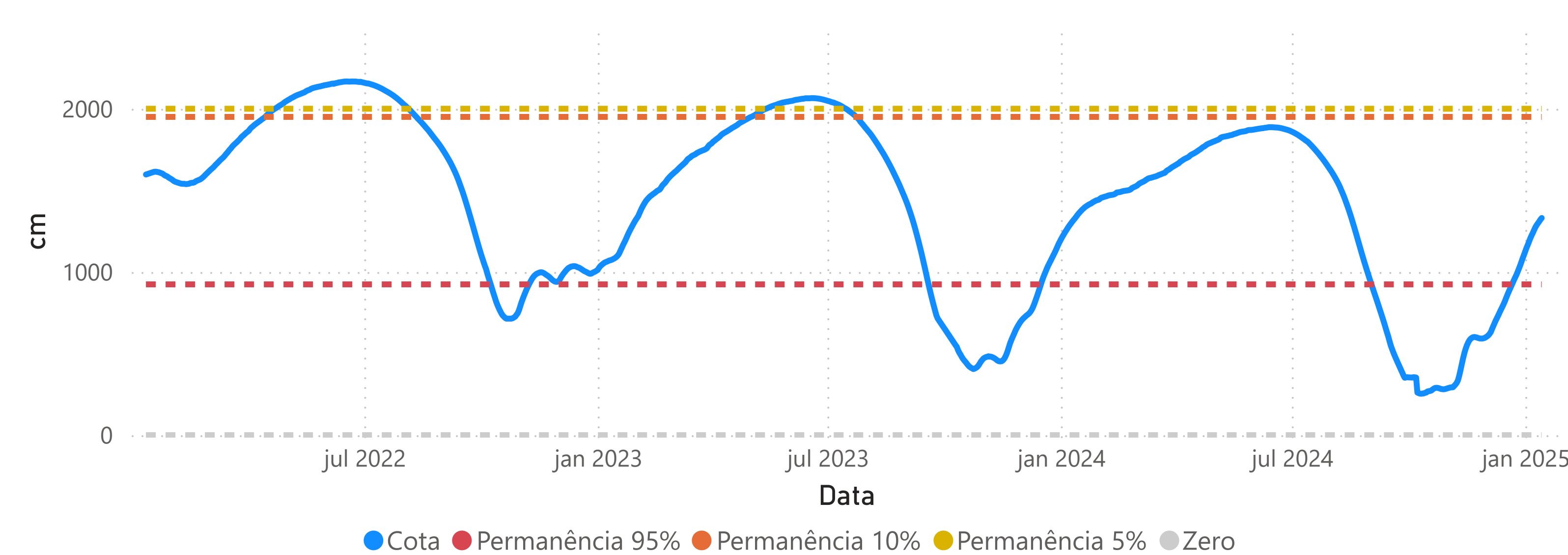
LÁBREA (13870000)

RIO PURUS Cota 95% = 482 cm Cota 10% = 2056 cm Cota 5% = 2072 cm



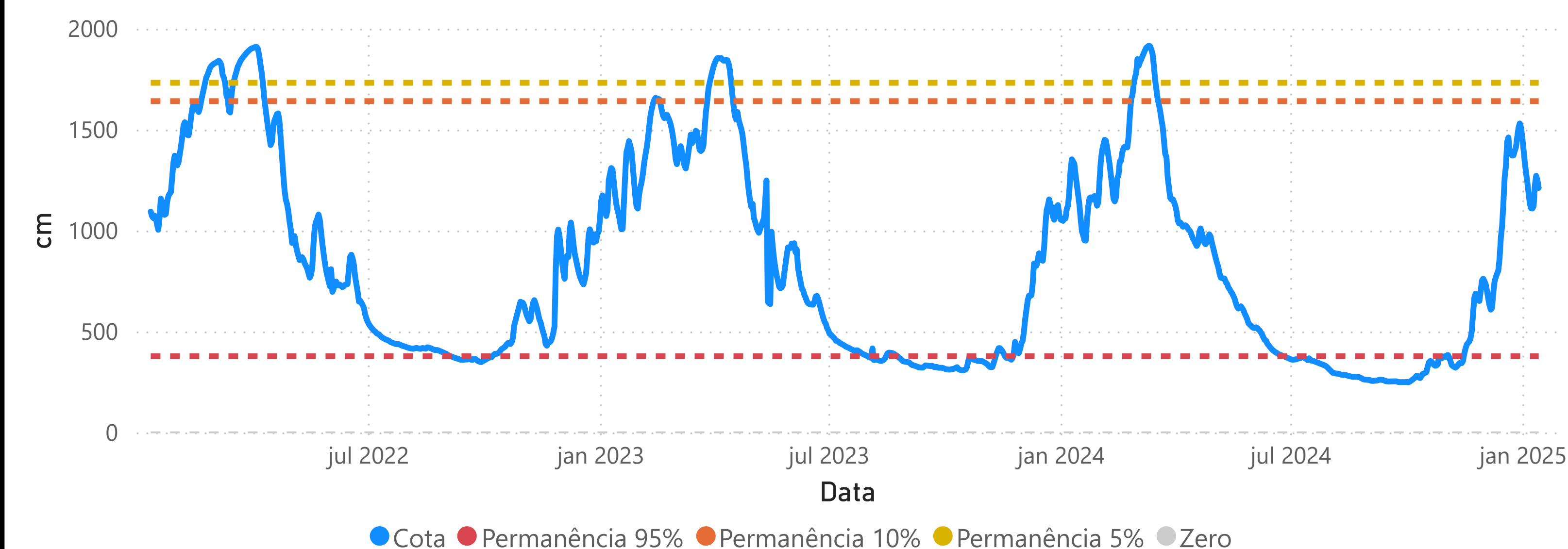
BERURI (13990000)

RIO PURUS Cota 95% = 924 cm Cota 10% = 1950 cm Cota 5% = 2000 cm



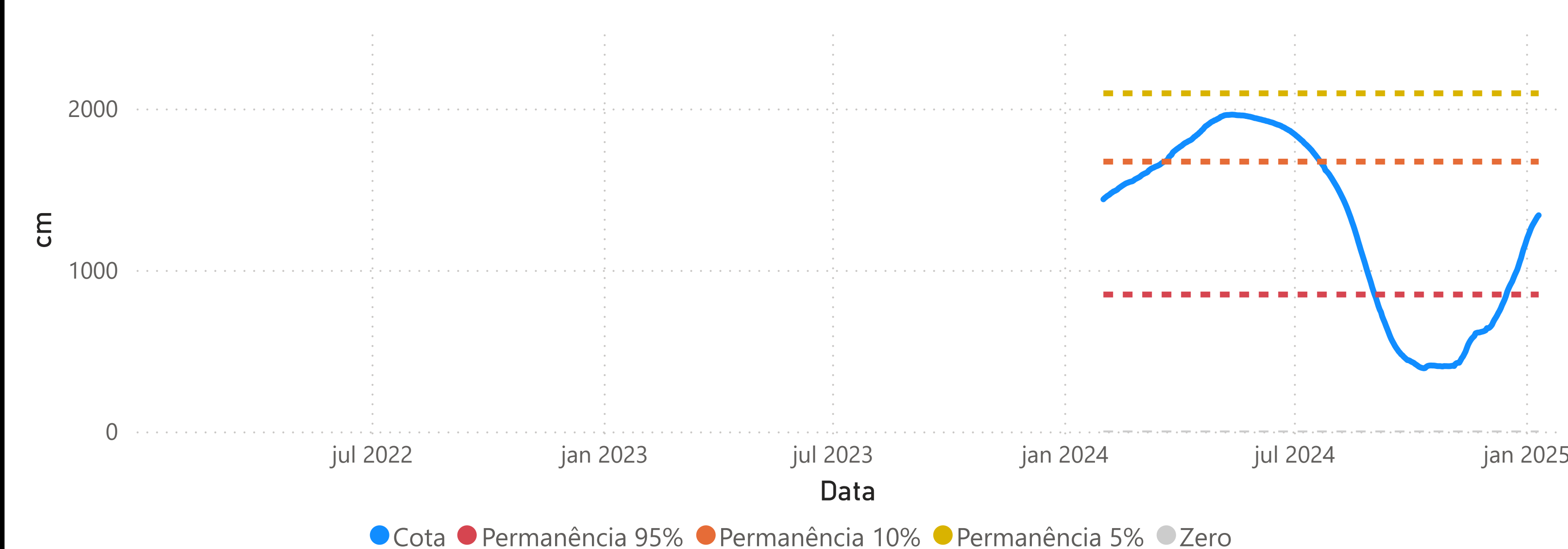
VALPARAÍSO - MONTANTE (13710001)

RIO PURUS Cota 95% = 377 cm Cota 10% = 1641 cm Cota 5% = 1732 cm



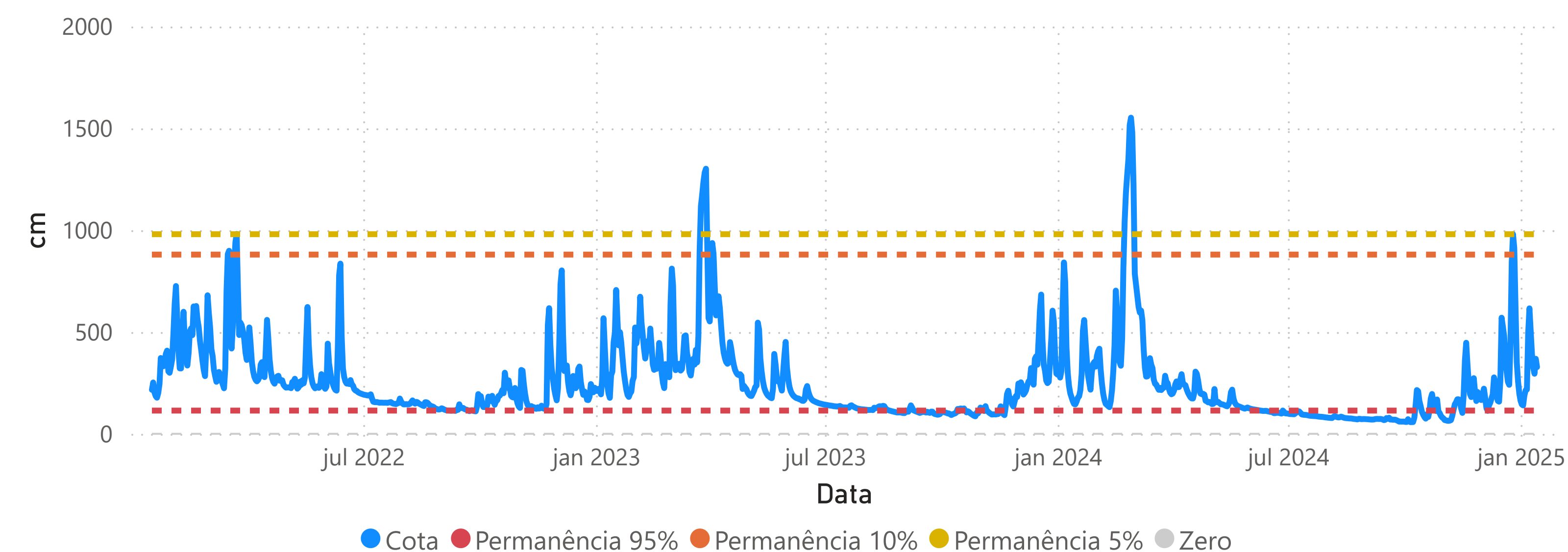
ARUMÃ - JUSANTE (13962000)

RIO PURUS Cota 95% = 848 cm Cota 10% = 1671 cm Cota 5% = 2094 cm



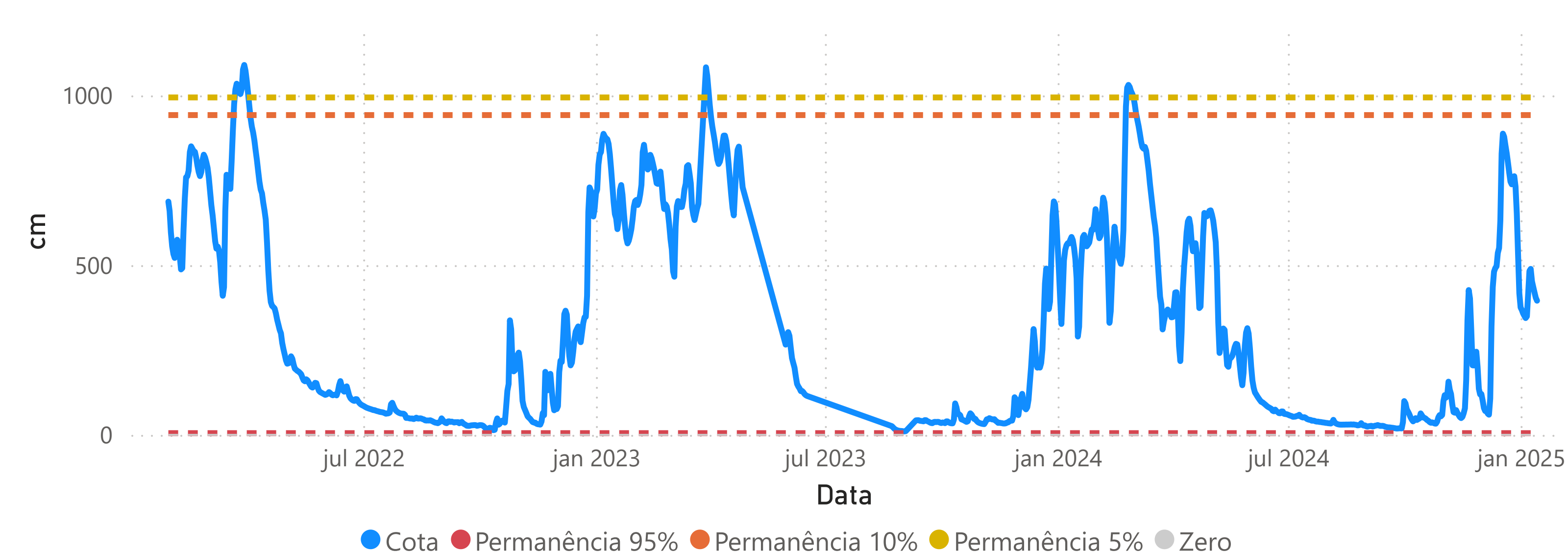
BRASILÉIA (13470000)

RIO ACRE Cota 95% = 114 cm Cota 10% = 880 cm Cota 5% = 980 cm



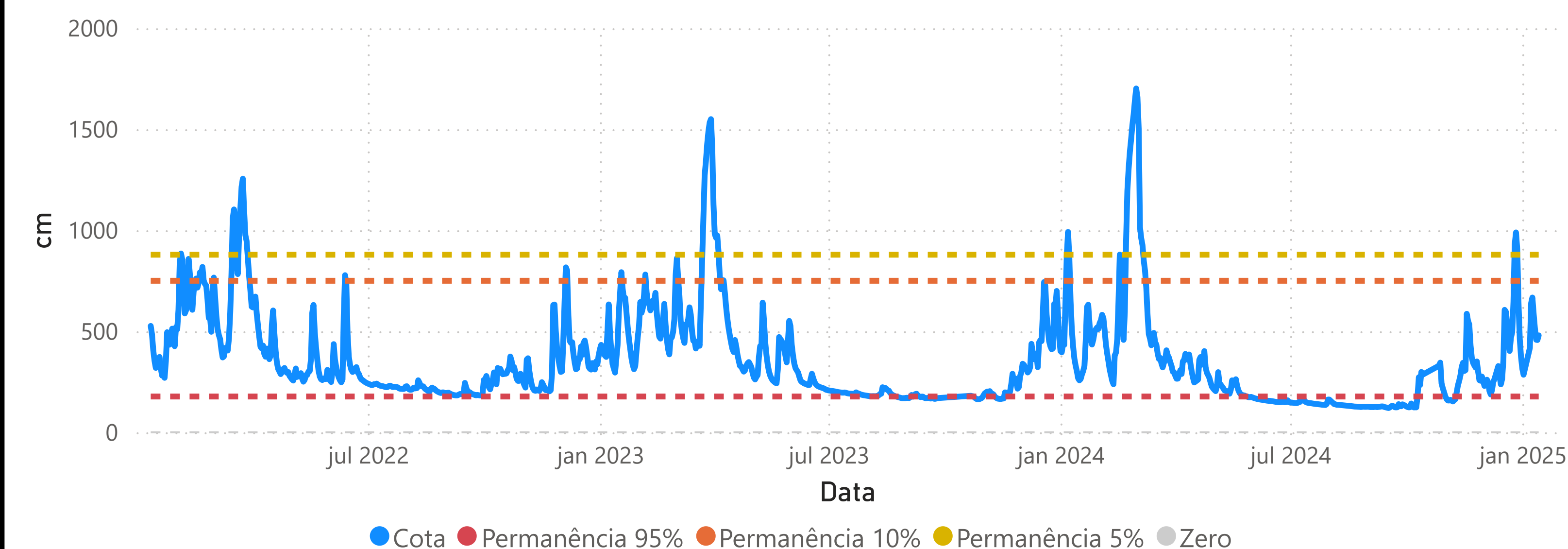
ESPALHA (Seringal Belo Horizonte) (13572000)

RIOZINHO DA ROLA ou RIO BRANCO Cota 95% = 5 cm Cota 10% = 942 cm Cota 5% = 994 cm



XAPURI (13550000)

RIO ACRE Cota 95% = 177 cm Cota 10% = 750 cm Cota 5% = 879 cm



RIO BRANCO (13600002)

RIO ACRE Cota 95% = 146 cm Cota 10% = 1250 cm Cota 5% = 1350 cm

