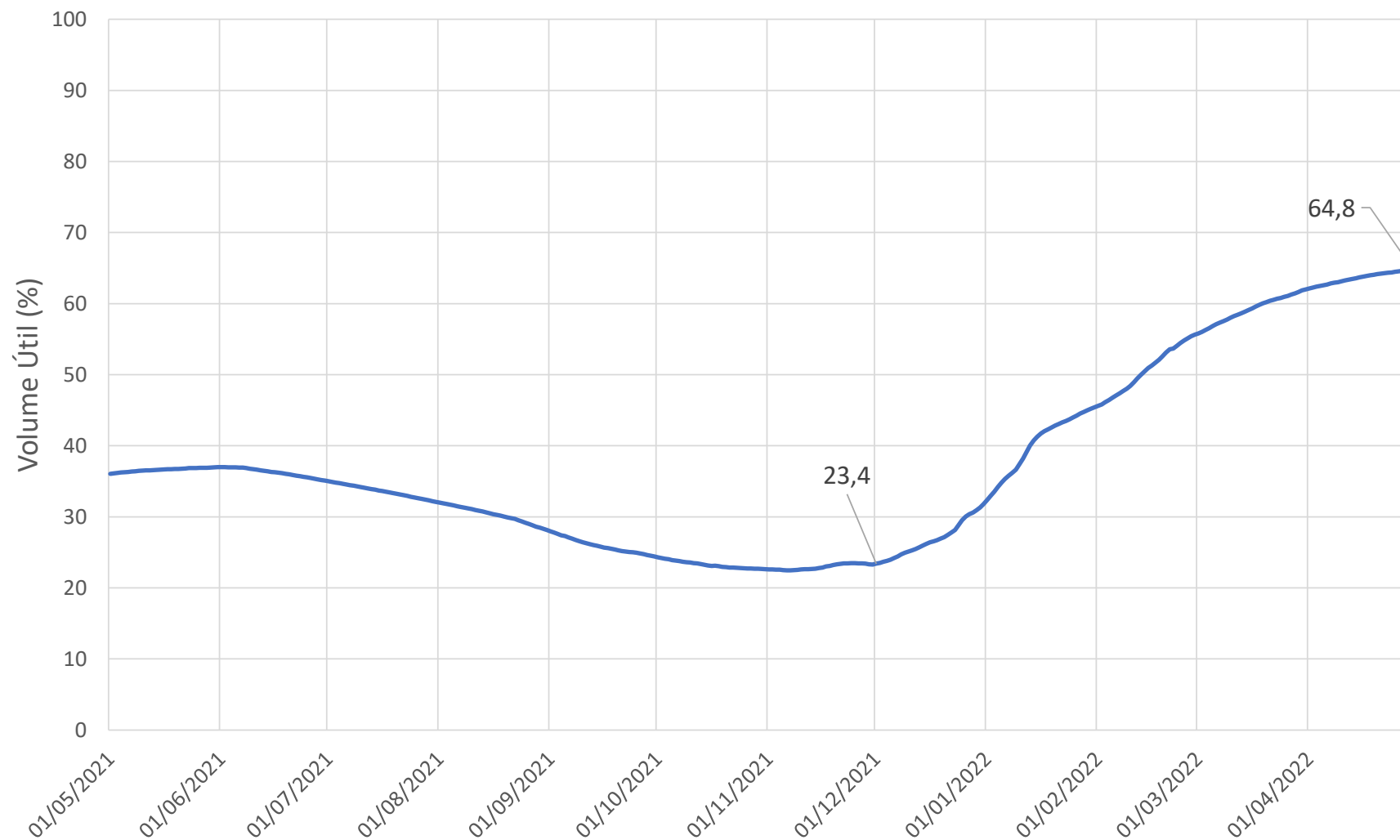


# GRÁFICOS EVOLUÇÃO V.U. (%) RESERVATÓRIOS DO PLANO DE CONTINGÊNCIA

01/05/2021 a 30/04/2022

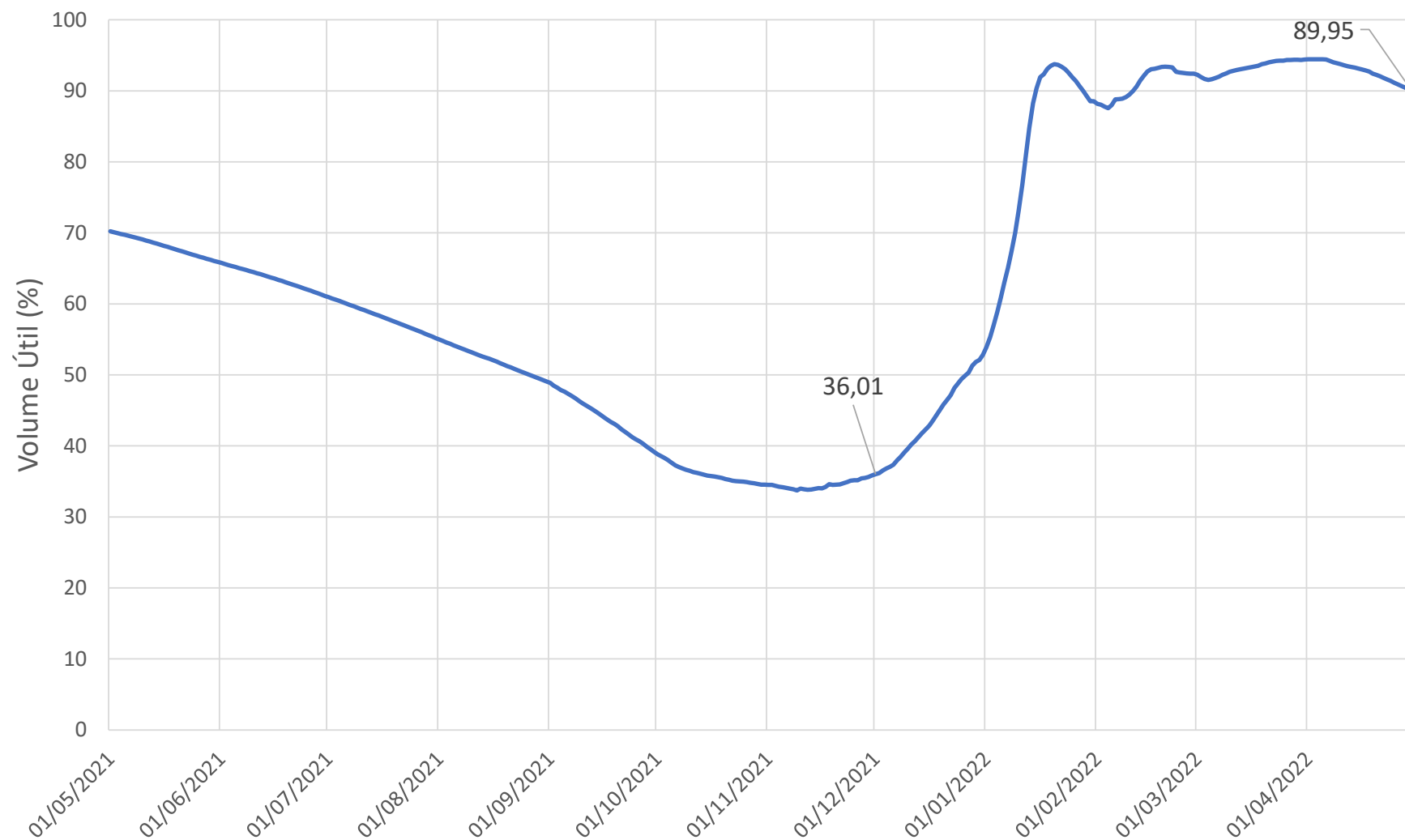
(destaque para início – 01/12/2021 e final – 30/04/2022 – do Plano)

SERRA DA MESA - evolução de VU (%)



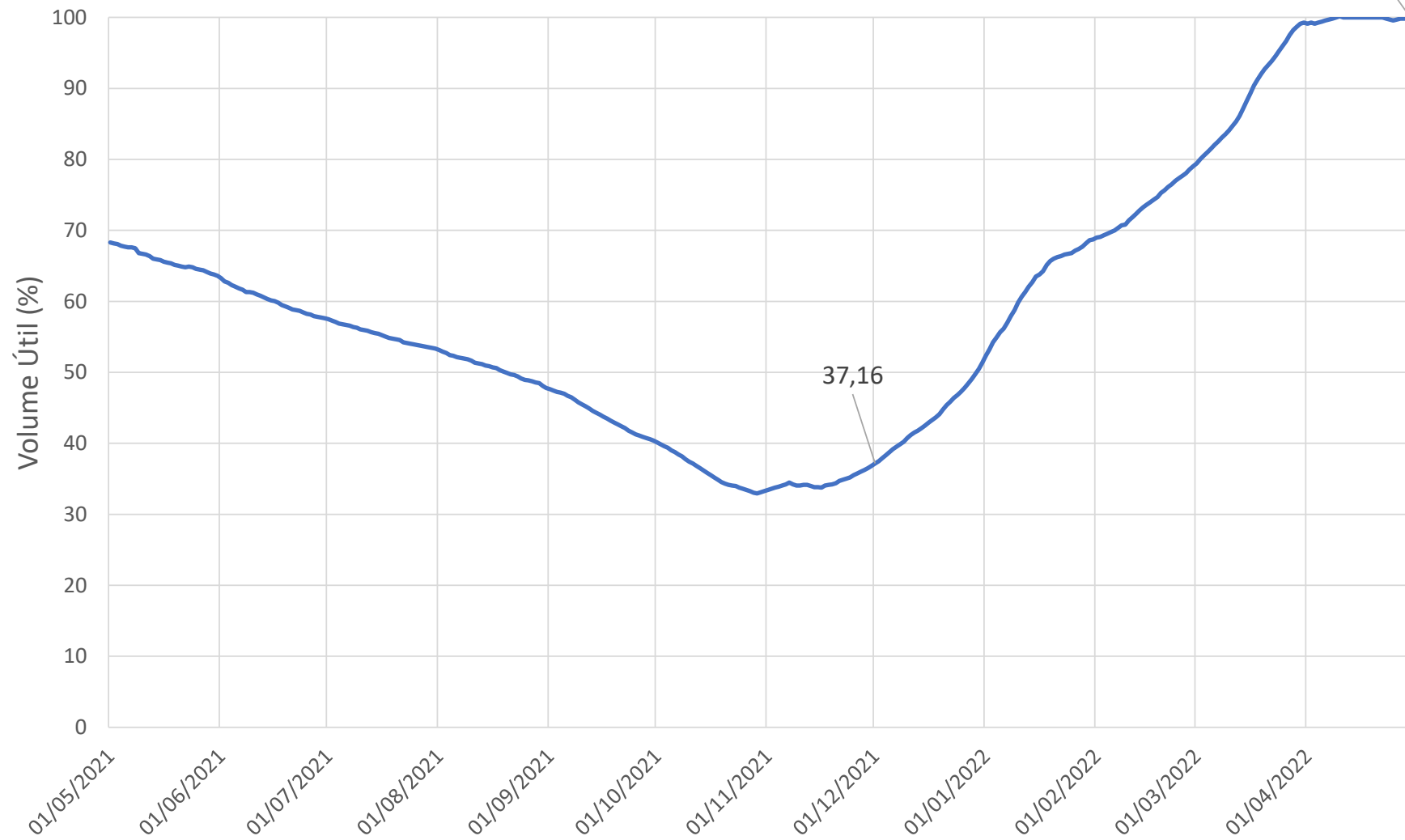
$\Delta = 41,4\%$

TRÊS MARIAS - evolução de VU (%)



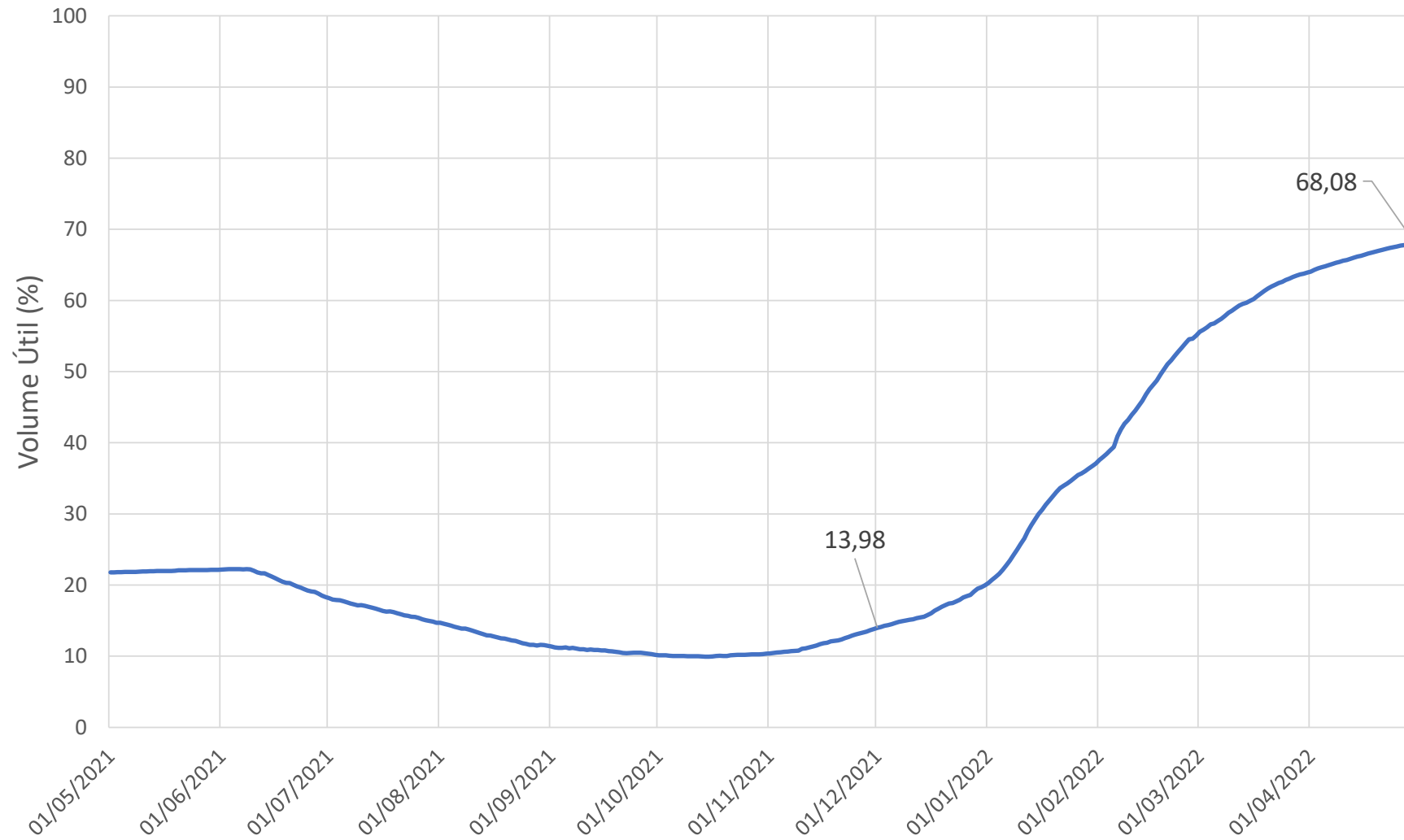
$\Delta = 54,94\%$

SOBRADINHO - evolução de VU (%)



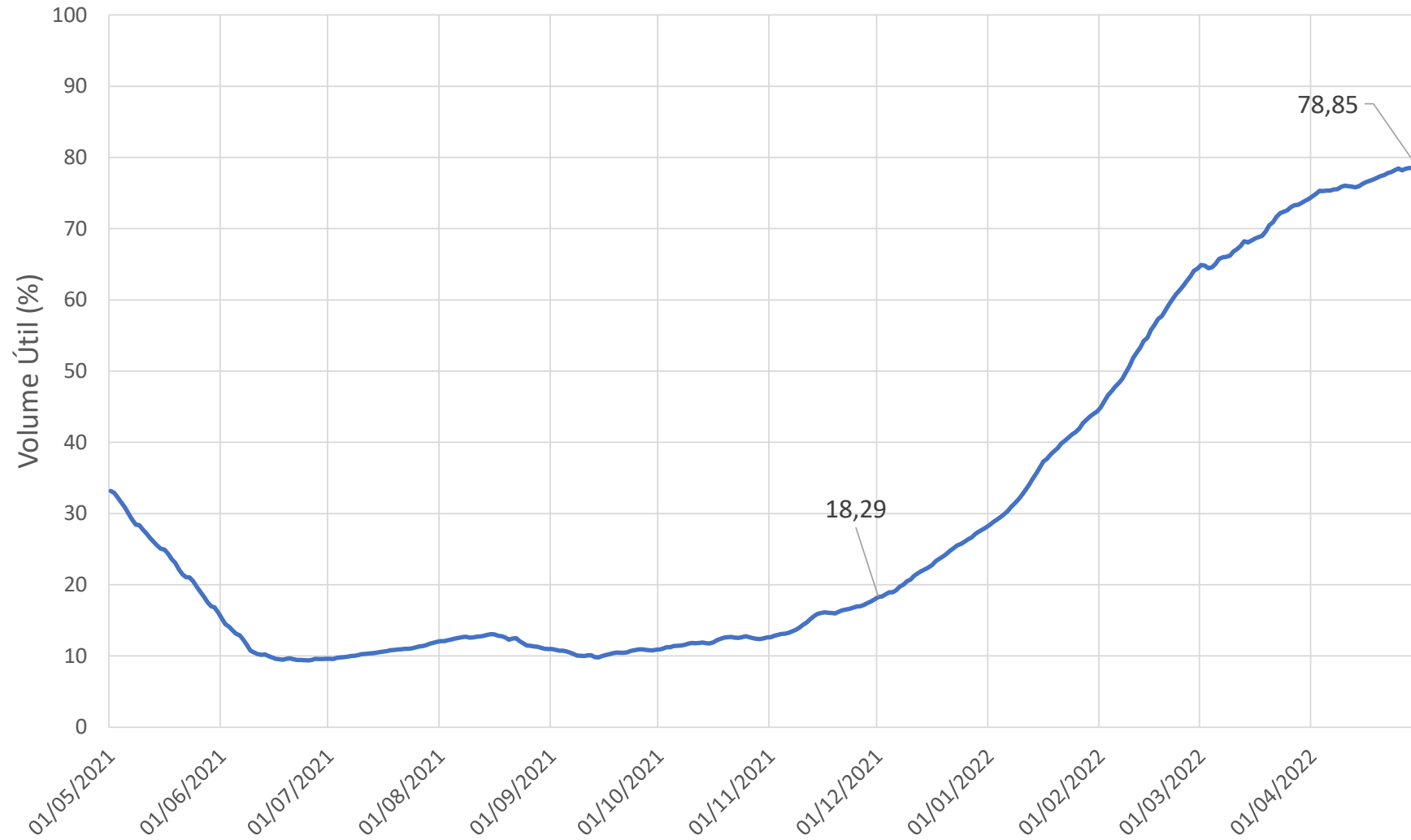
$\Delta = 62,69\%$

### EMBORCAÇÃO - evolução de VU (%)



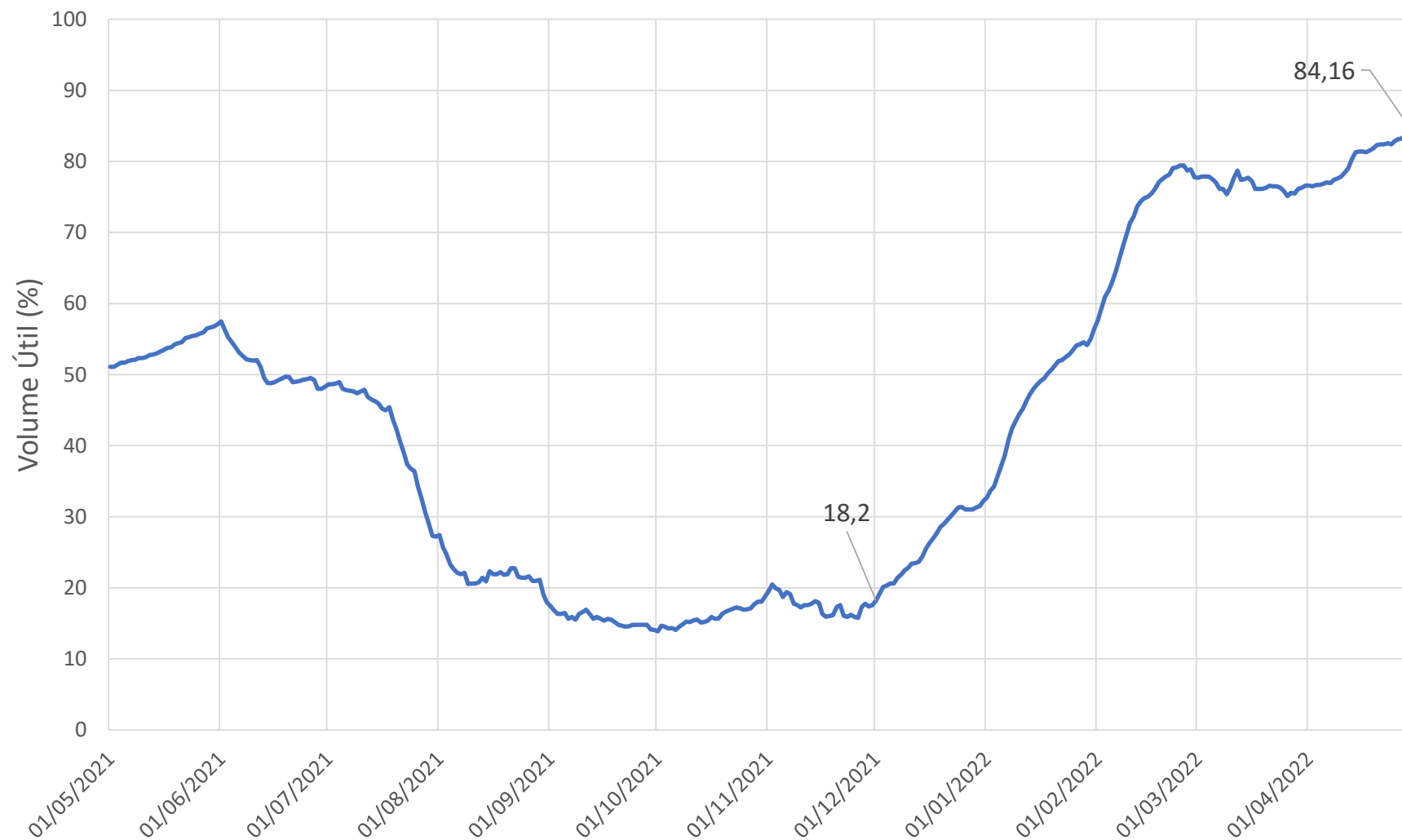
$\Delta = 53,10\%$

ITUMBIARA - evolução de VU (%)



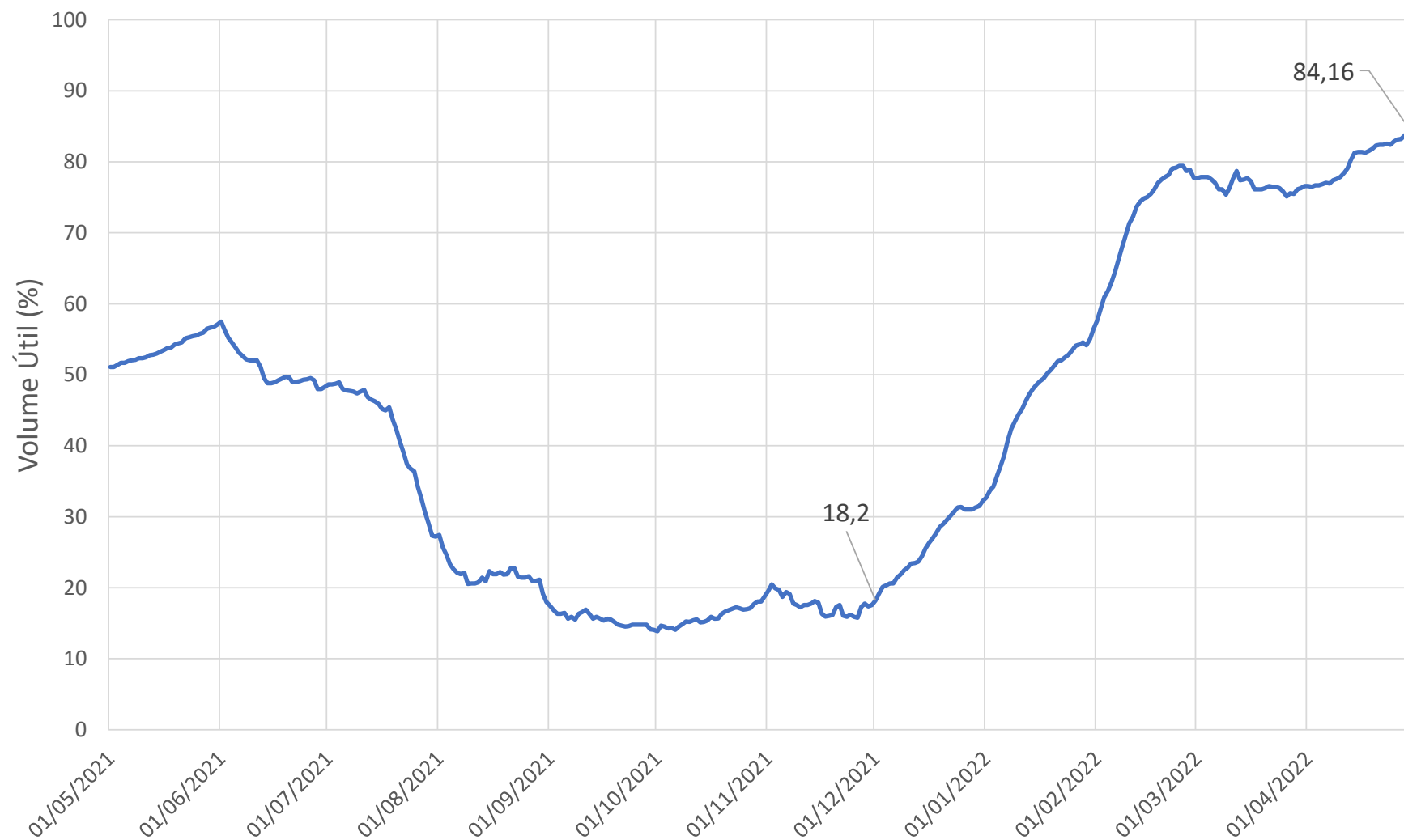
$\Delta = 60,56\%$

FURNAS - evolução de VU (%)



$\Delta = 63,44\%$

MASCARENHAS DE MORAES - evolução de VU (%)



$\Delta = 65,96\%$