

- Legenda:
- Usina com reservatório
 - Usina a fio d'água

Itaipu				
Data	Aflu (m³/s)	Deflu (m³/s)	Nível (m)	
25/07/25	5.601	6.063	219,68	
26/07/25	5.836	5.682	219,69	
27/07/25	6.183	5.258	219,75	
28/07/25	5.920	6.074	219,74	
29/07/25	6.208	6.362	219,73	

Porto Primavera				
Data	Aflu (m³/s)	Qdeflu (m³/s)	Nível (m)	
25/07/25	3.699	3.939	257,25	
26/07/25	3.928	3.928	257,25	
27/07/25	3.931	3.931	257,25	
28/07/25	3.231	3.949	257,22	
29/07/25	3.464	3.942	257,20	

Jupiá				
Data	Aflu (m³/s)	Deflu (m³/s)	Nível (m)	
25/07/25	3.417	3.341	279,93	
26/07/25	3.209	3.361	279,89	
27/07/25	2.898	3.352	279,77	
28/07/25	3.805	3.351	279,89	
29/07/25	3.498	3.346	279,93	

Ilha Solteira					
Data	Aflu (m³/s)	Deflu (m³/s)	Nível (m)	V.U. (%)	
25/07/25	2.324	2.601	326,42	66,56	
26/07/25	2.345	2.624	326,41	66,36	
27/07/25	2.194	2.272	326,42	66,56	
28/07/25	2.210	3.047	326,37	65,53	
29/07/25	3.131	2.619	326,42	66,56	

Data	Aflu (m³/s)	Deflu (m³/s)	Nível (m)	V.U. (%)
25/07/25	657	512	326,44	66,71
26/07/25	423	359	326,43	66,50
27/07/25	486	359	326,42	66,29
28/07/25	939	513	326,45	66,91
29/07/25	594	530	326,44	66,71

Data	Vazão (m³/s)	Sentido
25/07/25	145	Três Irmãos → Ilha Solteira
26/07/25	147	Três Irmãos → Ilha Solteira
27/07/25	210	Três Irmãos → Ilha Solteira
28/07/25	178	Três Irmãos → Ilha Solteira
29/07/25	147	Três Irmãos → Ilha Solteira

Oceano Atlântico

Rio Paraguai

Rio Paraná

Rio Uruguai

Rio Iguaçu

Rio Parapanema

Rio Paraná

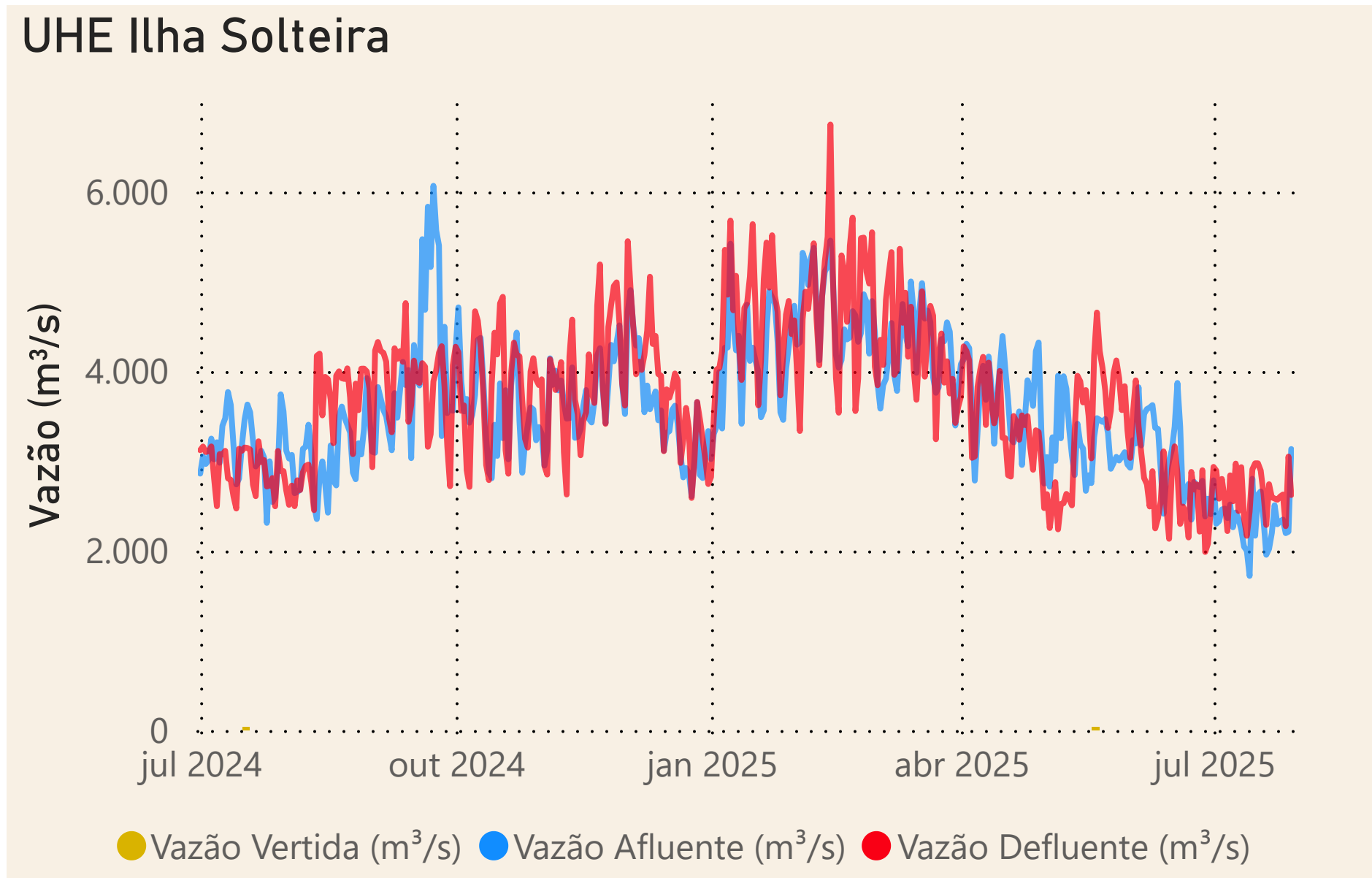
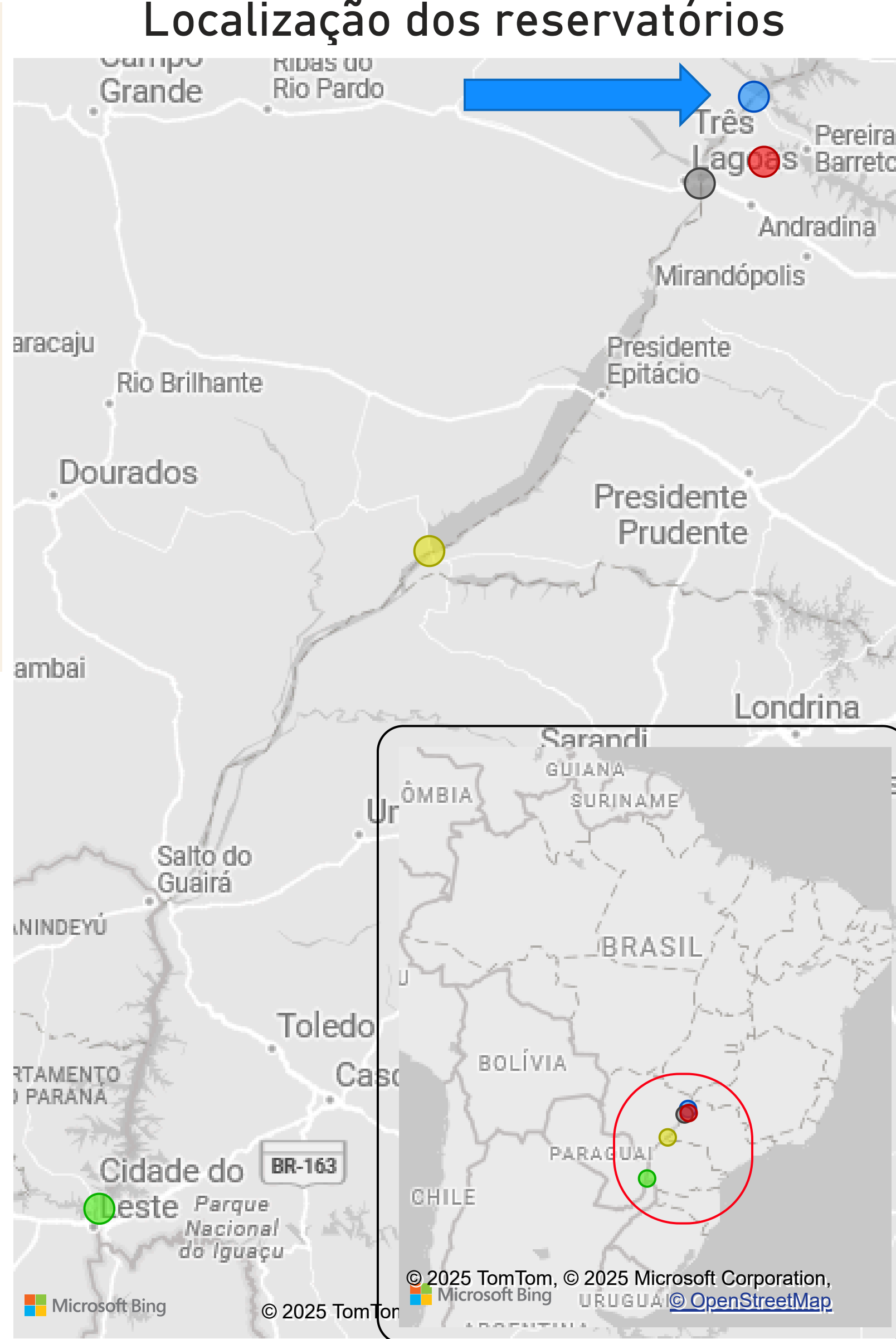
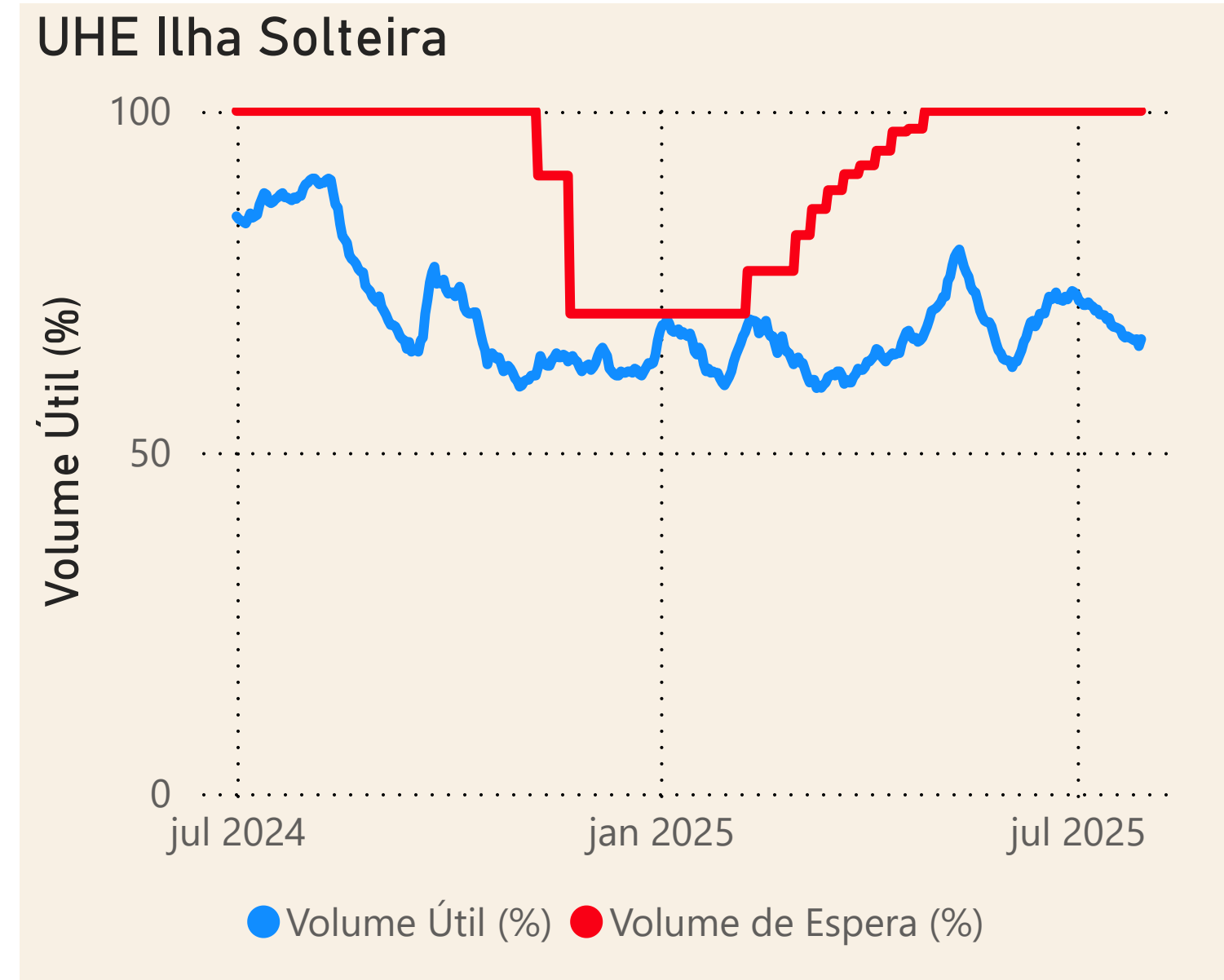
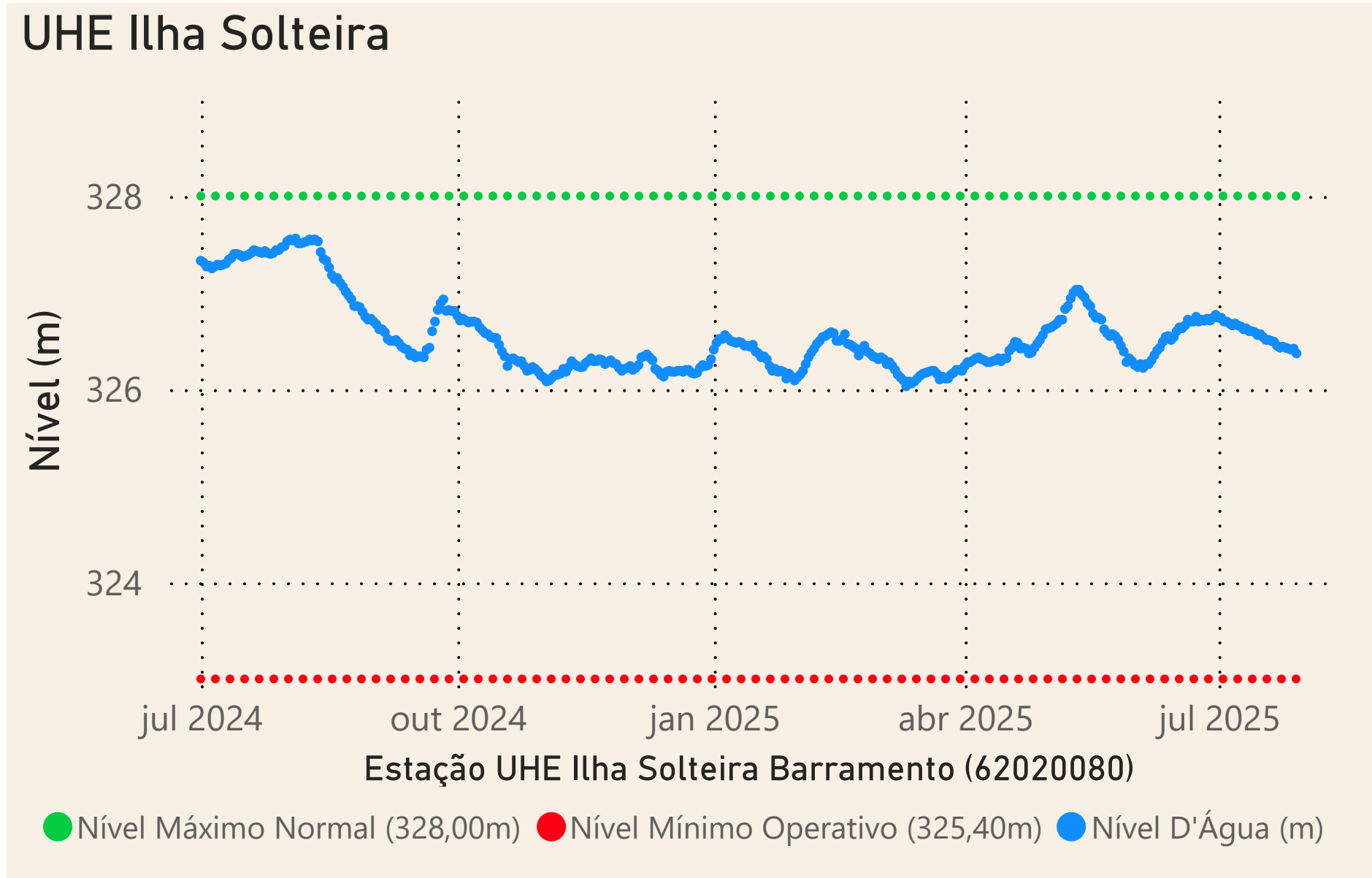
Três Irmãos

Canal Pereira Barreto

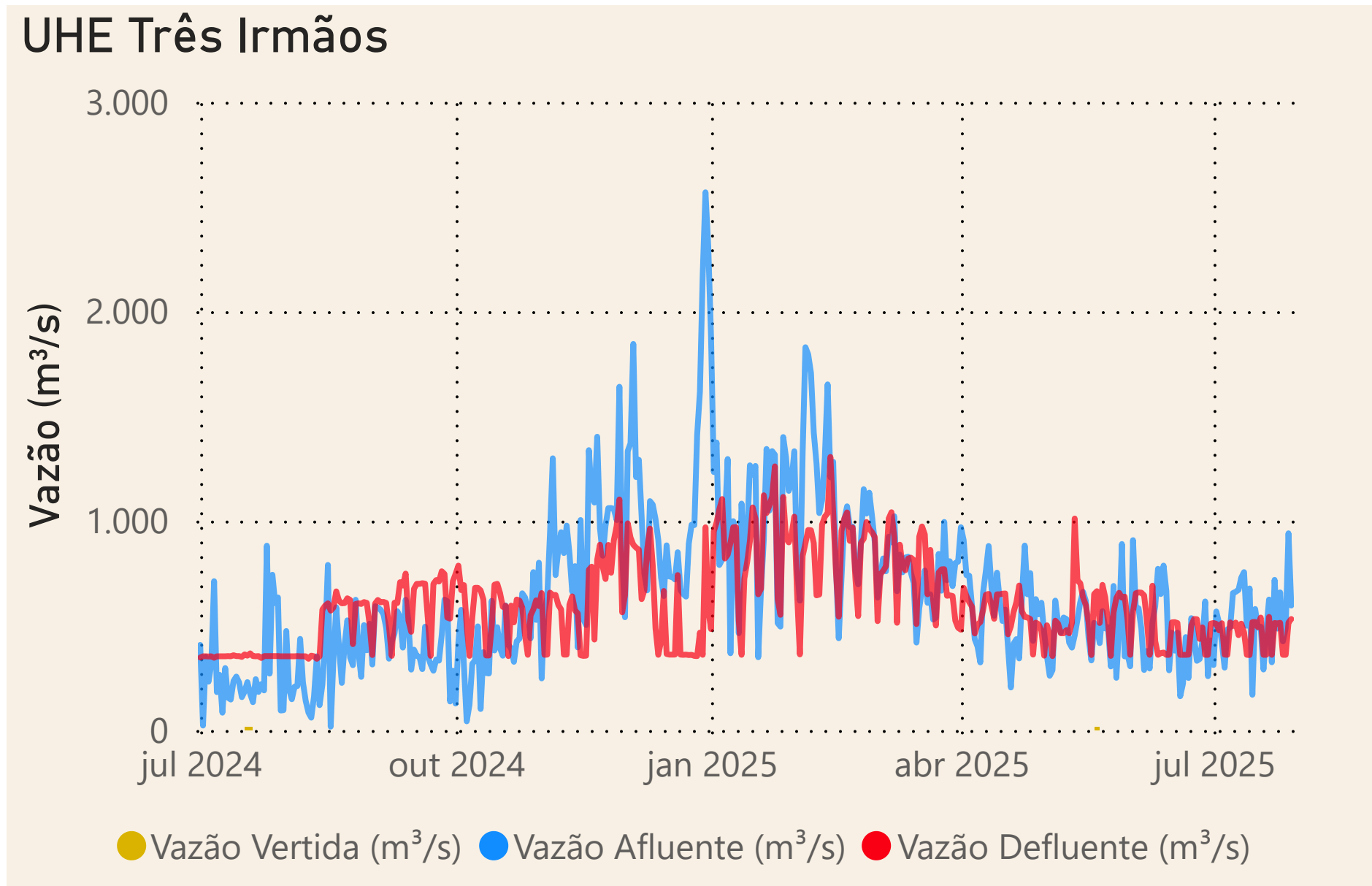
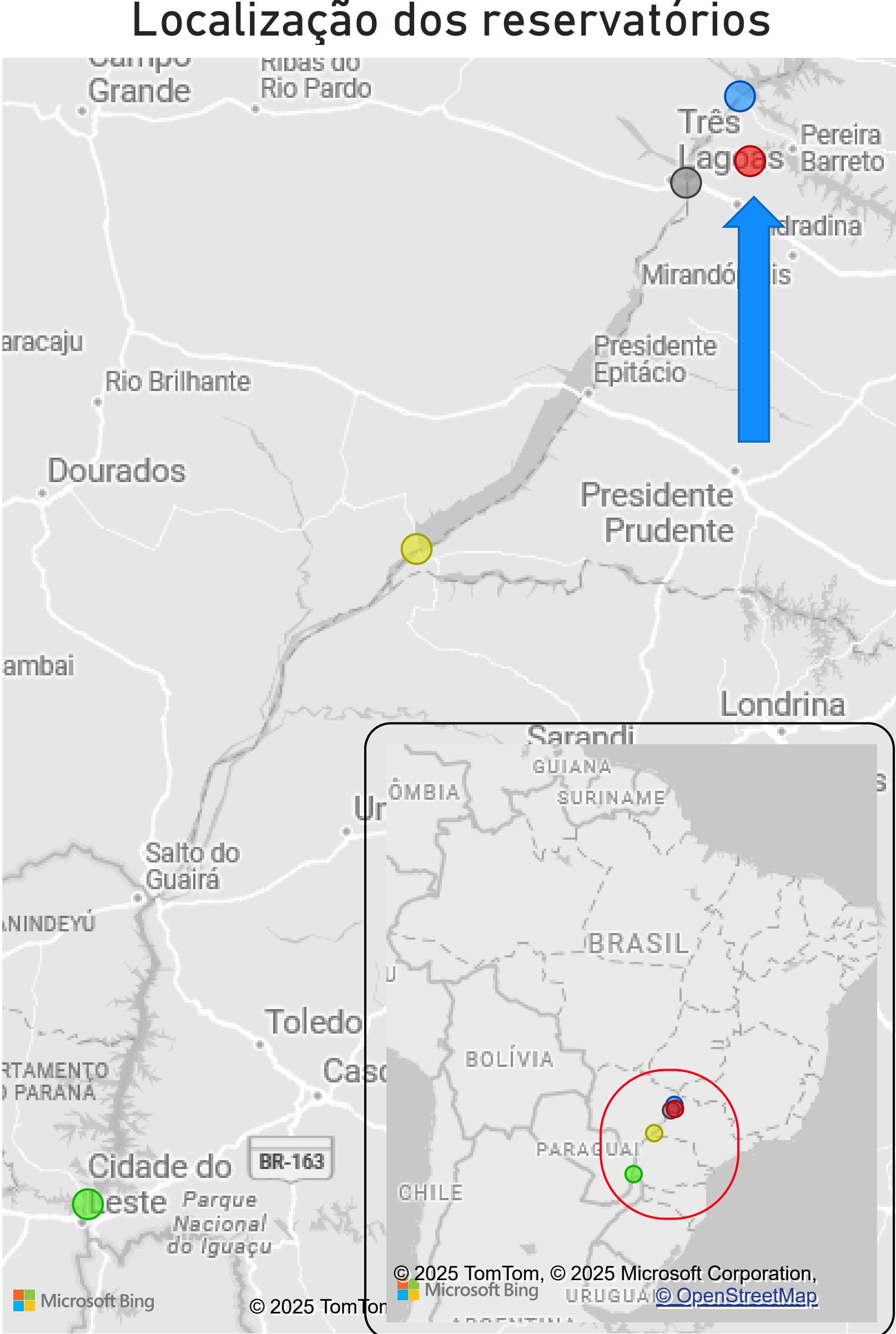
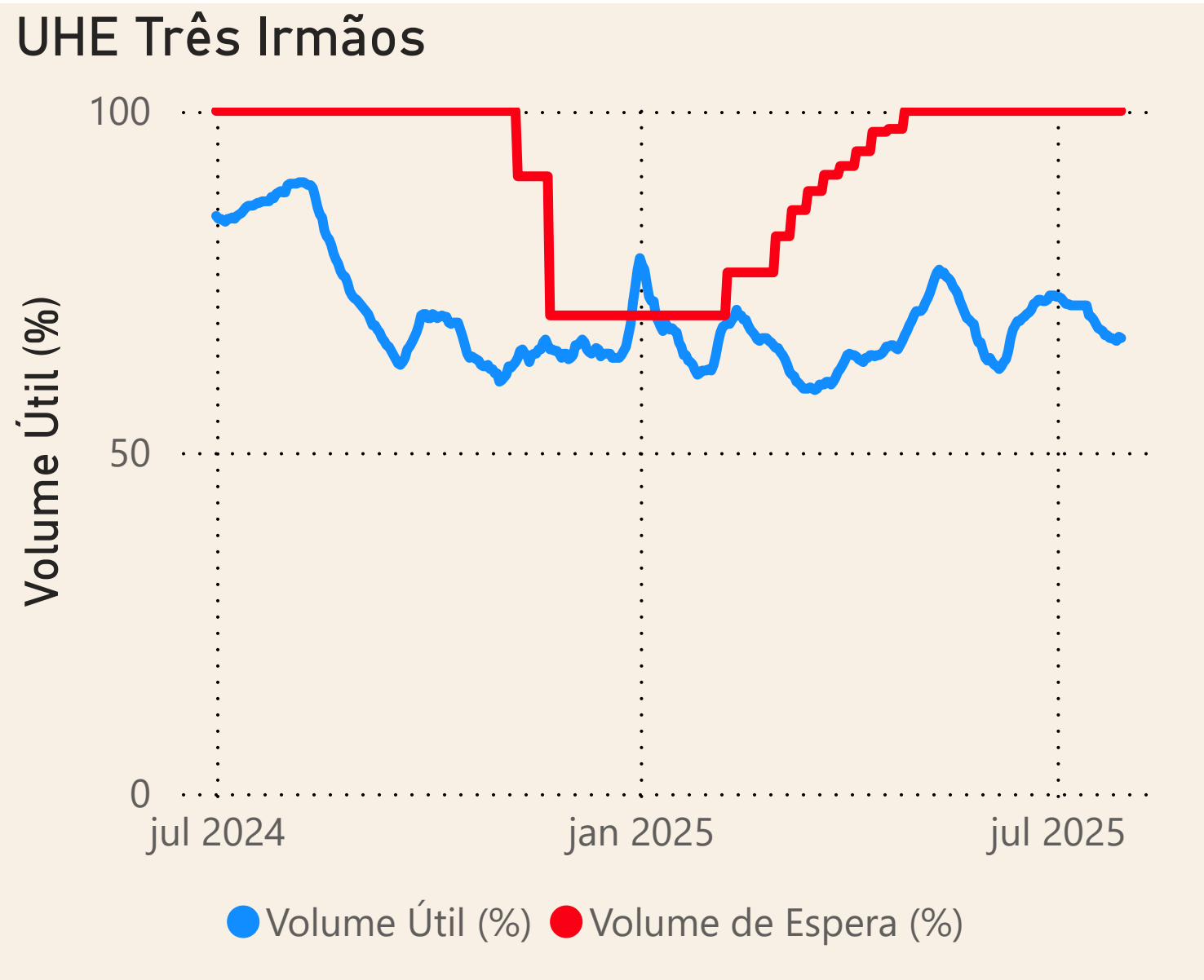
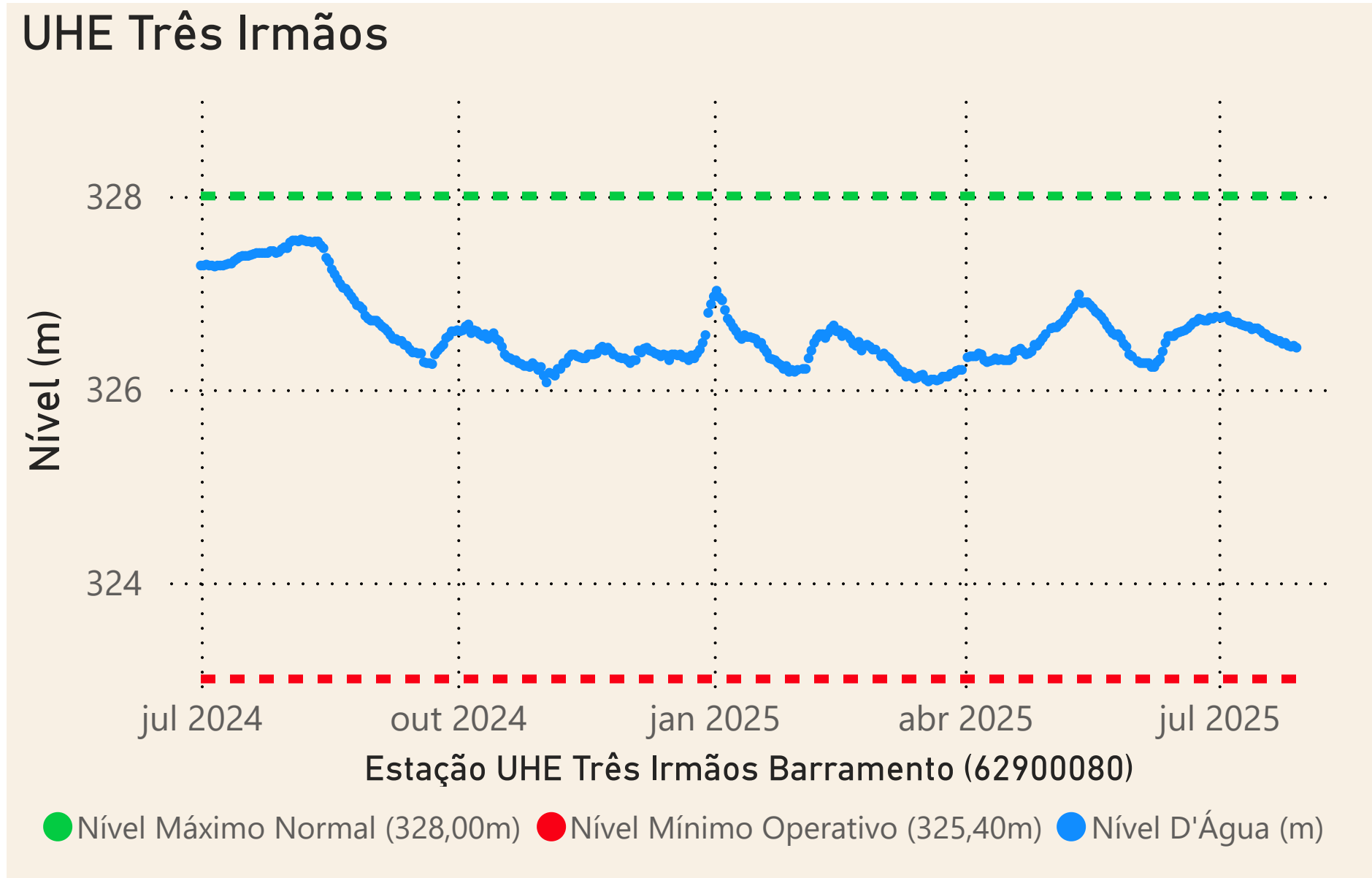
Rio Tietê

Rio Paranaíba

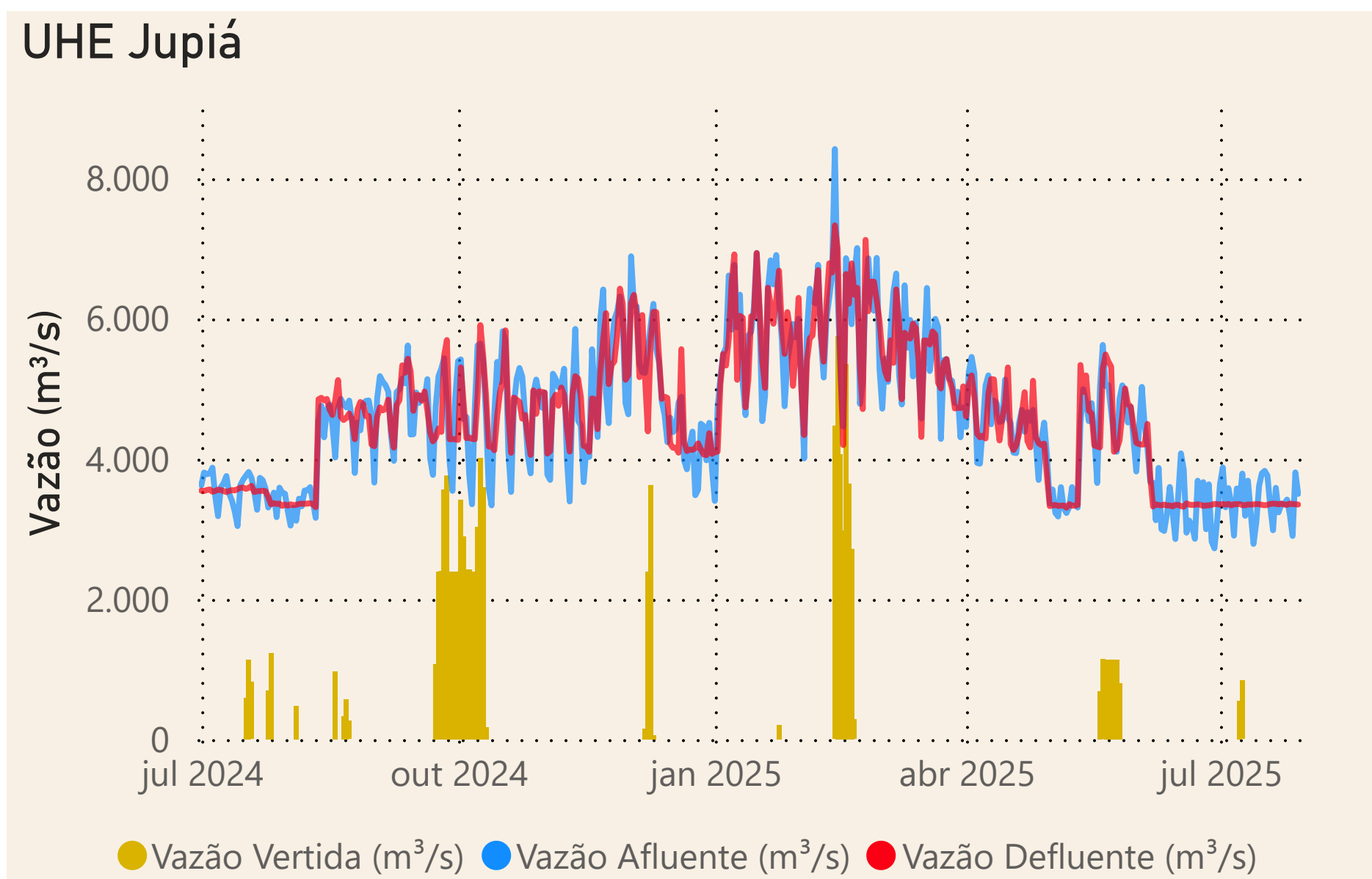
Rio Grande



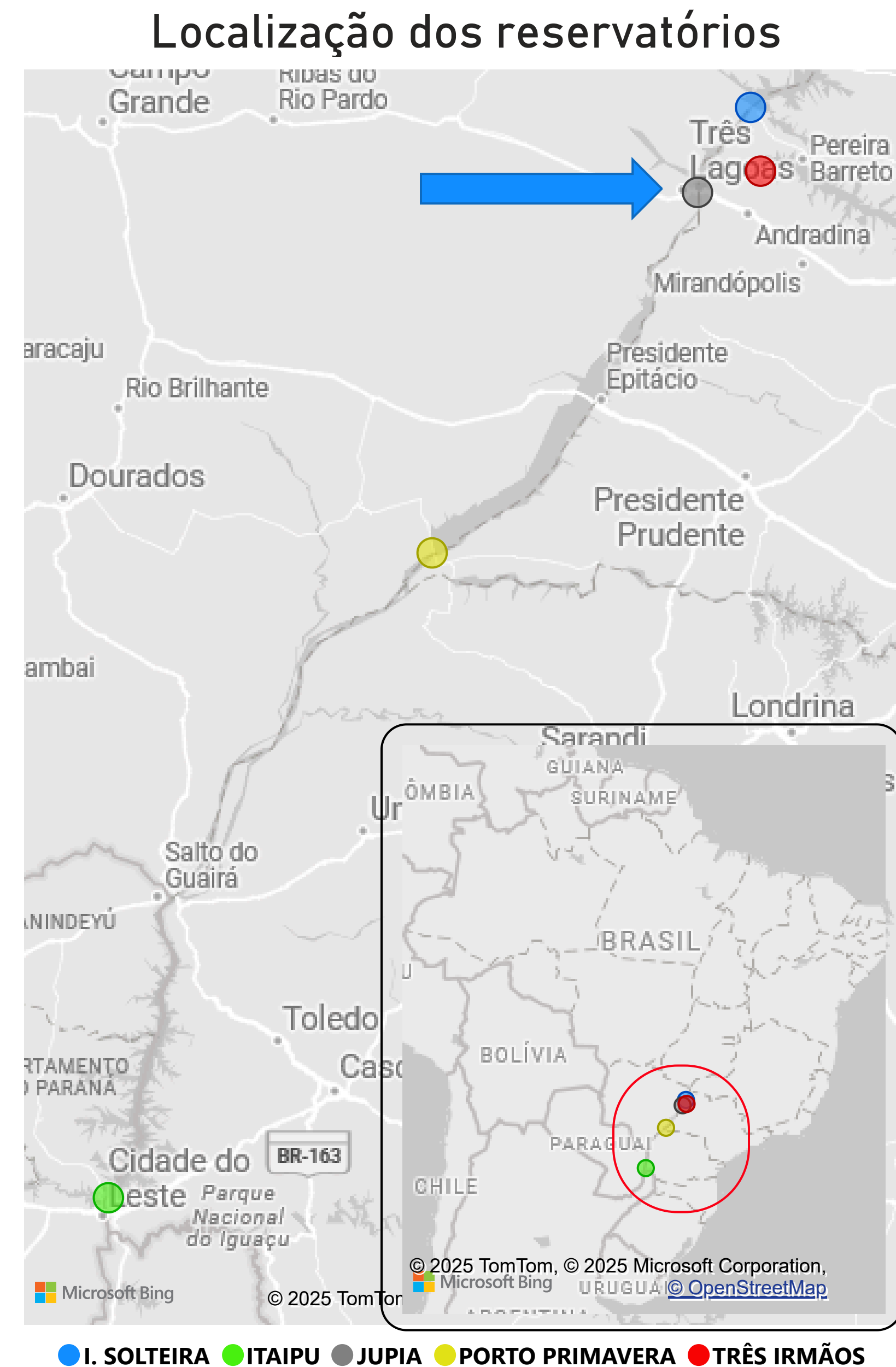
Data	Qnatural mensal (m³/s)	MLT 1931-2023 (m³/s)	% MLT
jul/2024	1.866	3.025	62%
ago/2024	1.512	2.535	60%
set/2024	1.166	2.401	49%
out/2024	1.895	2.773	68%
nov/2024	5.602	3.826	146%
dez/2024	5.866	6.125	96%
jan/2025	8.805	8.715	101%
fev/2025	7.493	9.139	82%
mar/2025	4.338	8.785	49%
abr/2025	4.795	6.591	73%
mai/2025	3.472	4.528	77%
jun/2025	2.739	3.710	74%
jul/2025	2.185	3.025	72%

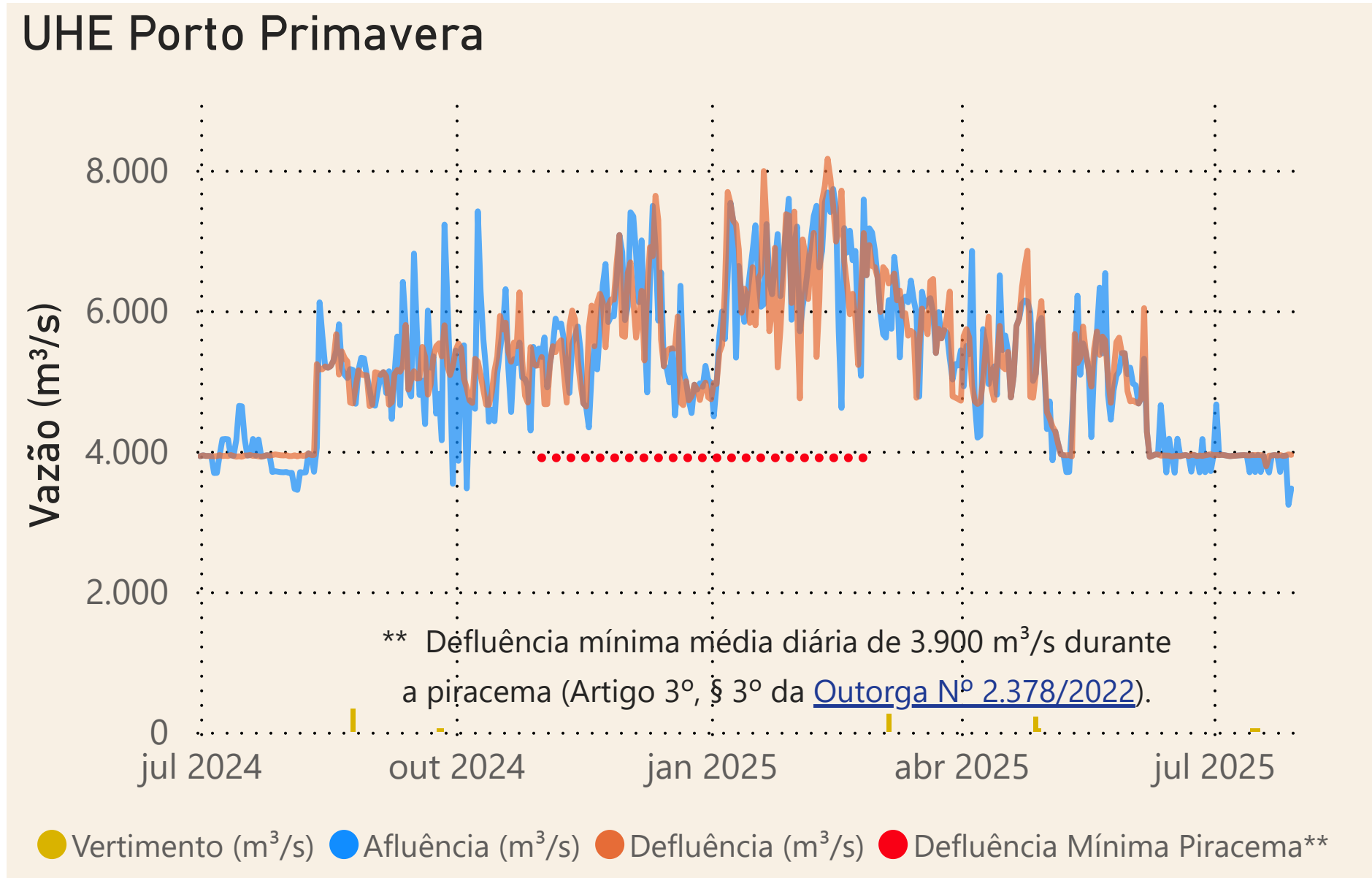
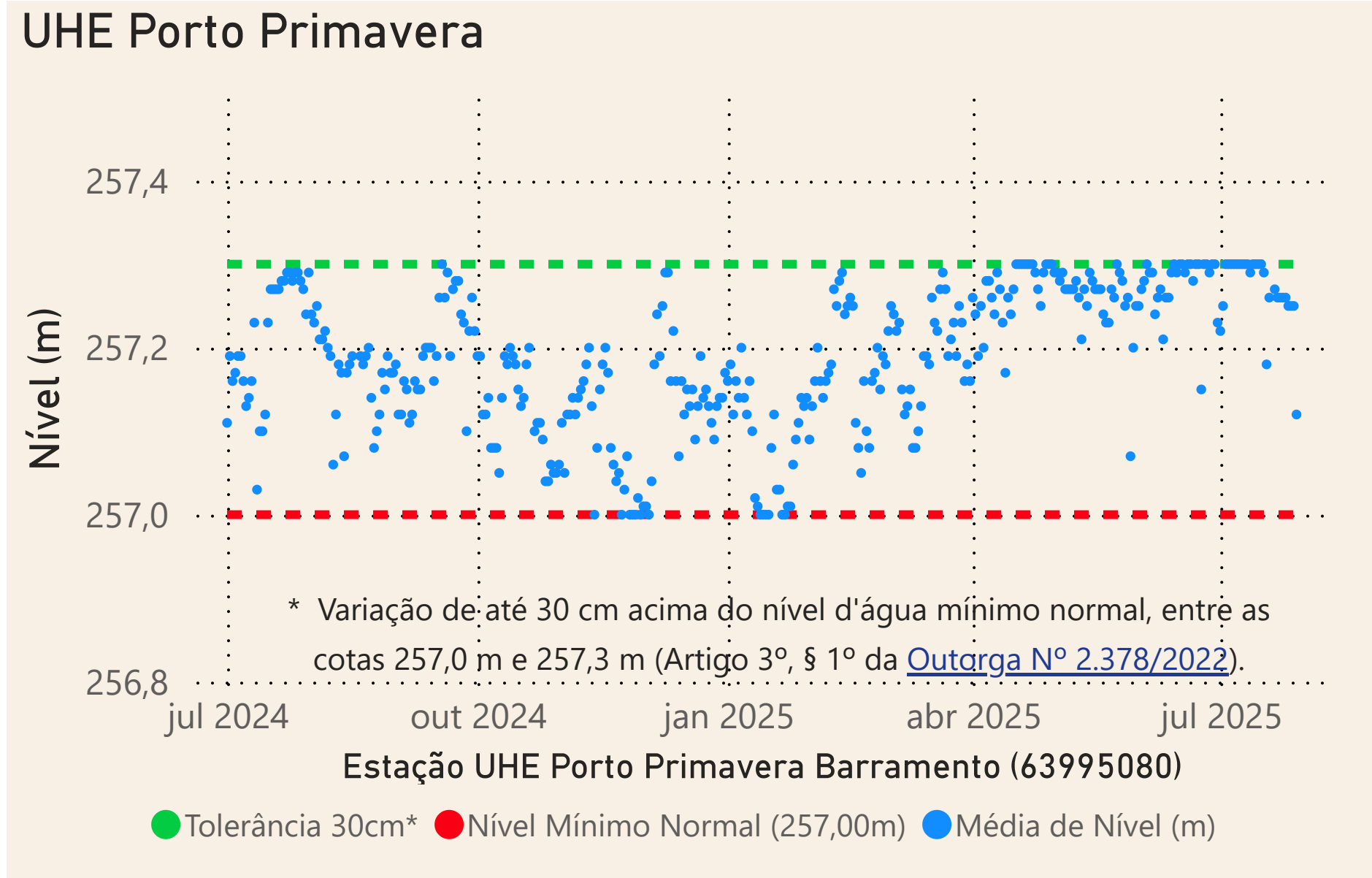


Data	Qnatural Mensal (m³/s)	MLT 1931-2023 (m³/s)	% MLT
jul/2024	311	523	59%
ago/2024	277	454	61%
set/2024	207	474	44%
out/2024	301	559	54%
nov/2024	915	605	151%
dez/2024	901	878	103%
jan/2025	1.045	1.297	81%
fev/2025	1.276	1.395	92%
mar/2025	457	1.220	37%
abr/2025	585	831	70%
mai/2025	395	650	61%
jun/2025	408	650	63%
jul/2025	339	523	65%



Data	Qnatural mensal (m³/s)	MLT 1931-2023 (m³/s)	% MLT
jul/2024	2.413	3.833	63%
ago/2024	2.016	3.269	62%
set/2024	1.602	3.147	51%
out/2024	2.427	3.610	67%
nov/2024	6.890	4.730	146%
dez/2024	7.121	7.345	97%
jan/2025	10.239	10.434	98%
fev/2025	9.190	11.001	84%
mar/2025	5.102	10.442	49%
abr/2025	5.789	7.794	74%
mai/2025	4.225	5.499	77%
jun/2025	3.478	4.669	74%
jul/2025	2.820	3.833	74%

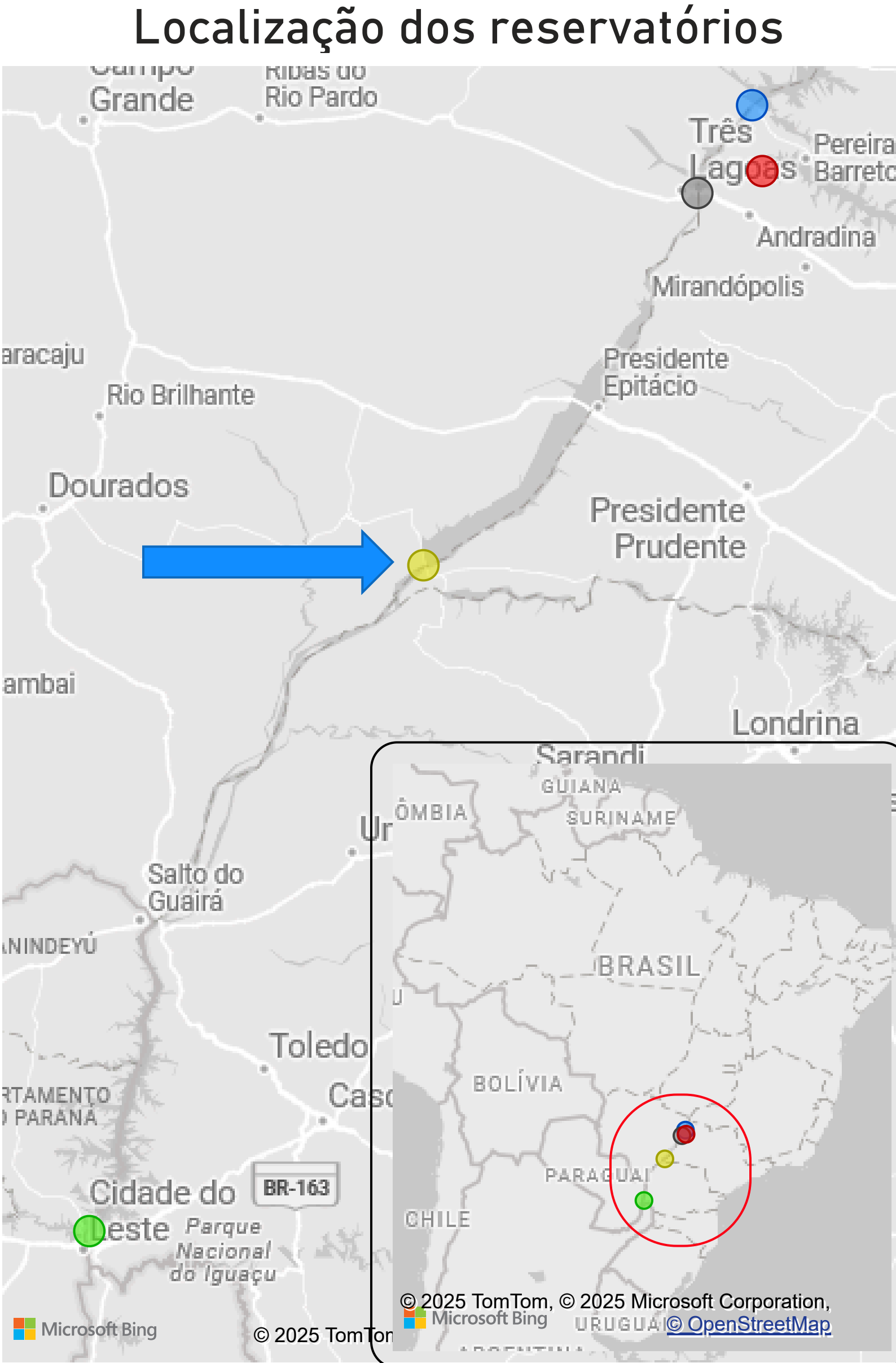




Saiba mais sobre os termos técnicos da operação dos reservatórios no [Glossário do Sistema de Acompanhamento de Reservatórios - SAR da ANA](#)

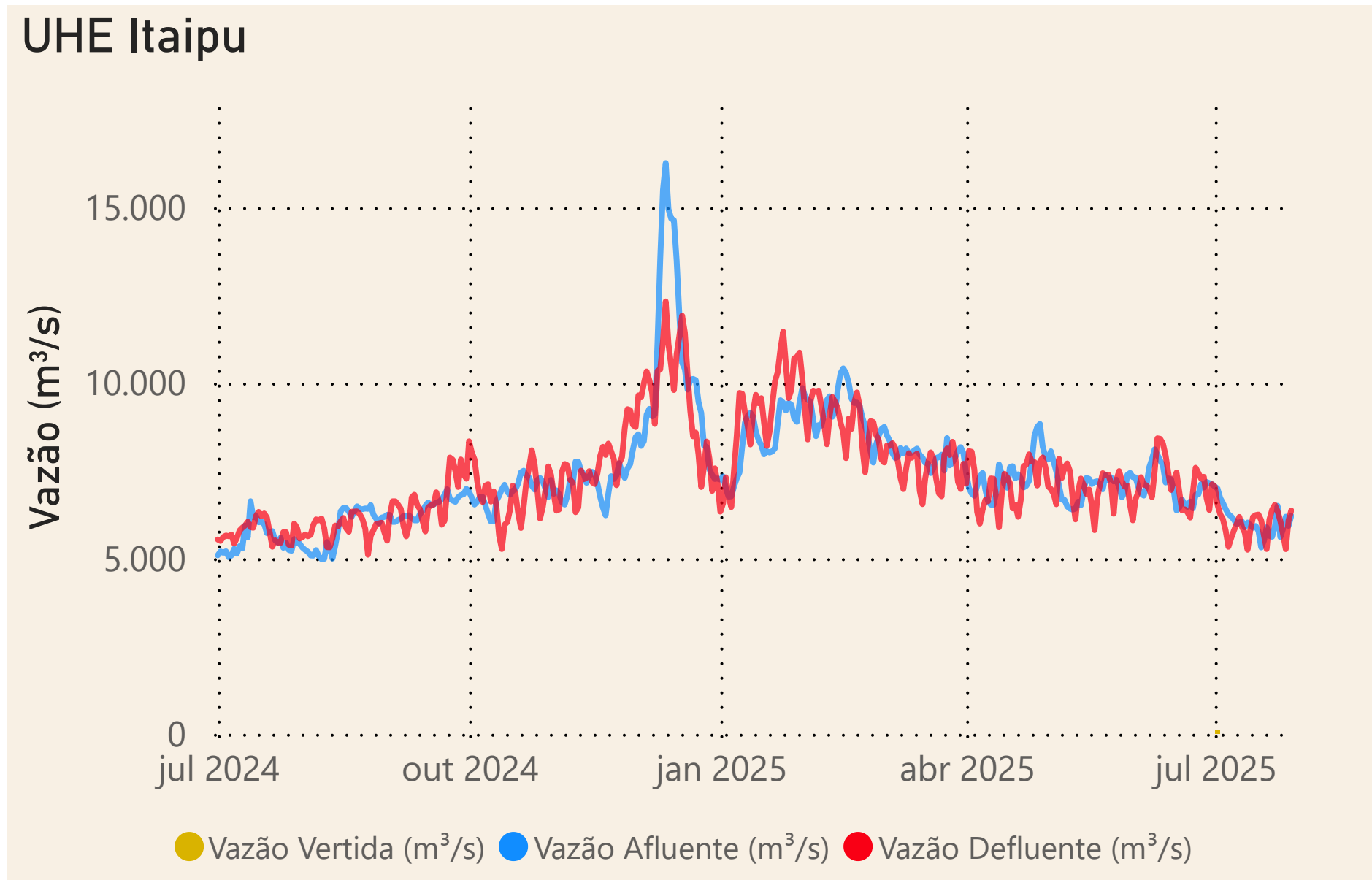
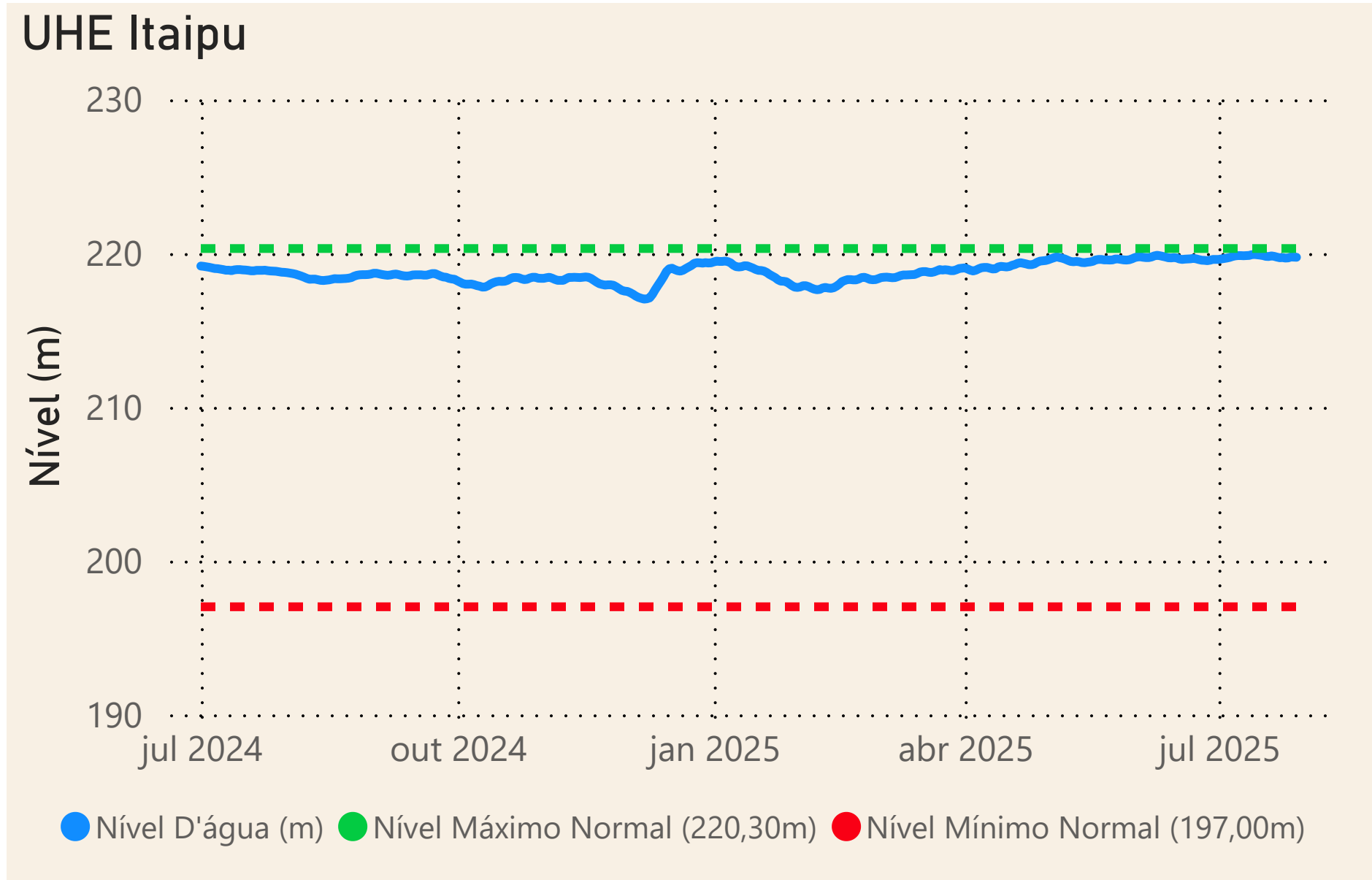
Data	Qnatural mensal (m³/s)	MLT 1931-2023 (m³/s)	% MLT
jul/2024	2.897	4.553	64%
ago/2024	2.491	3.889	64%
set/2024	2.101	3.766	56%
out/2024	2.661	4.277	62%
nov/2024	7.526	5.387	140%
dez/2024	7.672	8.024	96%
jan/2025	10.973	11.320	97%
fev/2025	10.089	12.123	83%
mar/2025	5.613	11.554	49%
abr/2025	6.668	8.830	76%
mai/2025	5.177	6.394	81%
jun/2025	4.129	5.559	74%
jul/2025	3.396	4.553	75%

Superintendência de Operações e Eventos Críticos
Coordenação de Operação de Reservatórios e Sistemas Hídricos



● I. SOLTEIRA ● ITAIPU ● JUÍÁ ● PORTO PRIMAVERA ● TRÊS IRMÃOS

Fonte: ONS e [Hidro-Telemetria](#) ***Dados consistidos sujeitos a novas revisões



Data	Qnatural mensal (m³/s)	MLT 1931-2023 (m³/s)	% MLT
jul/2024	4.639	7.535	62%
ago/2024	3.794	6.340	60%
set/2024	3.403	6.346	54%
out/2024	3.837	7.668	50%
nov/2024	9.067	8.492	107%
dez/2024	11.491	11.082	104%
jan/2025	13.610	14.806	92%
fev/2025	13.324	15.993	83%
mar/2025	7.254	15.047	48%
abr/2025	8.514	11.874	72%
mai/2025	7.551	9.549	79%
jun/2025	7.039	8.976	78%
jul/2025	5.695	7.535	76%

