

# Monitoramento e Previsões para a Bacia do rio Tocantins

03 DE JANEIRO DE 2025

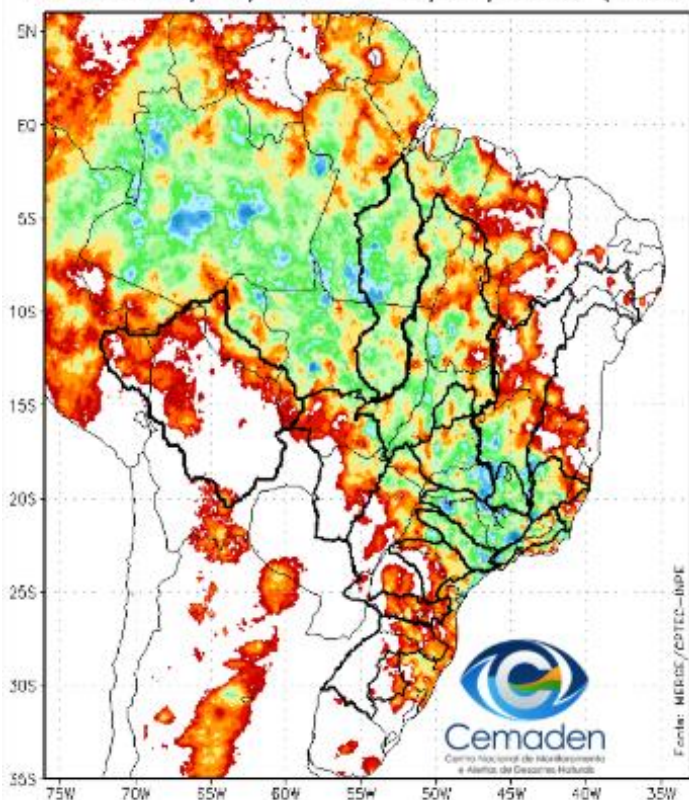


MINISTÉRIO DA  
CIÊNCIA, TECNOLOGIA  
E INOVAÇÃO

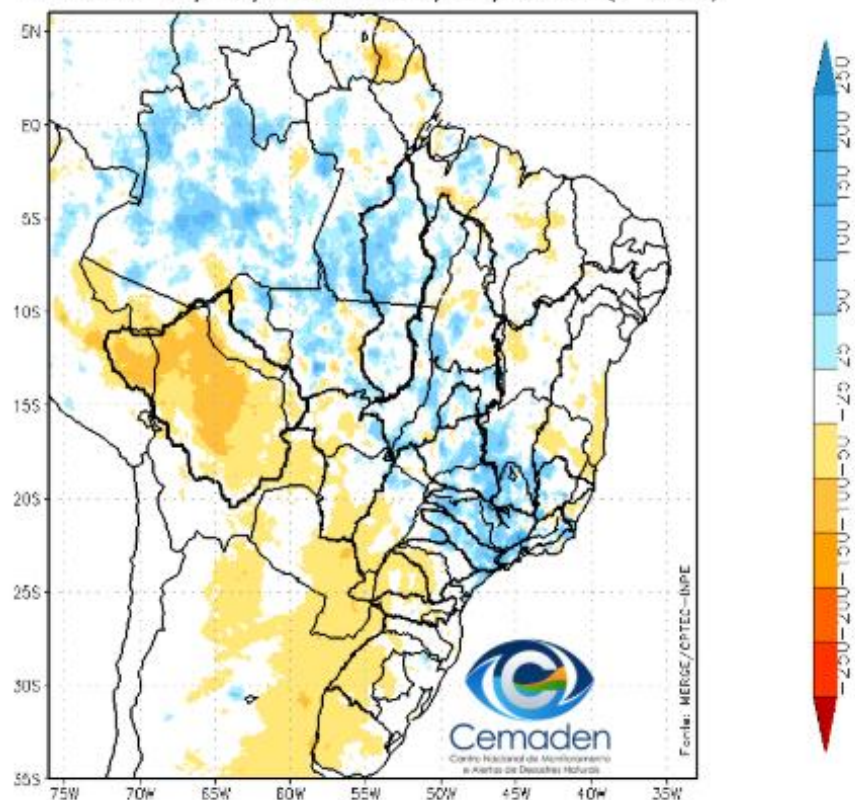


## Precipitação acumulada nos últimos 7 dias

Precipitação Acumulada (mm) A.S.  
Período: 26/12/2024 a 02/01/2025 (7 dias)



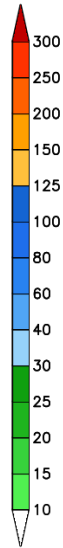
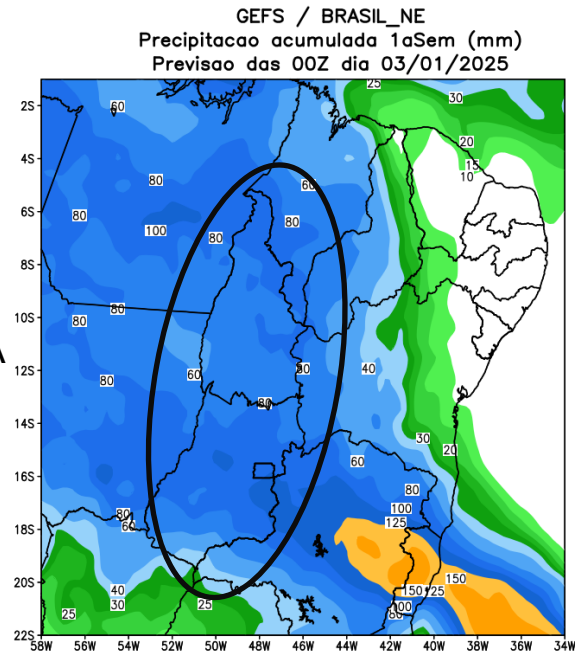
Anomalia de Precipitação (mm) A.S.  
Período: 26/12/2024 a 02/01/2025 (7 dias)



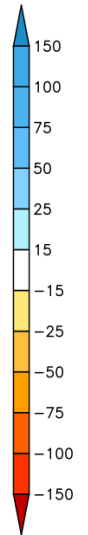
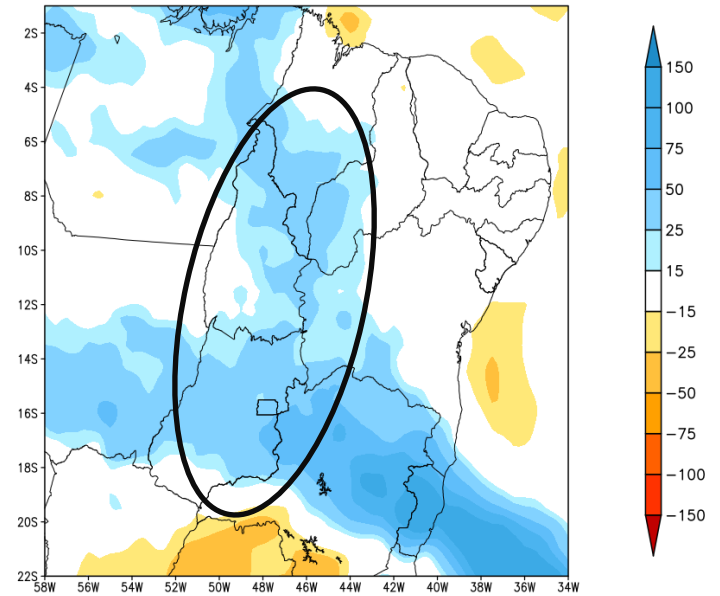
Fonte dos dados: Merge/INPE

# Previsão de chuva próximos 14 dias

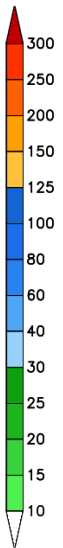
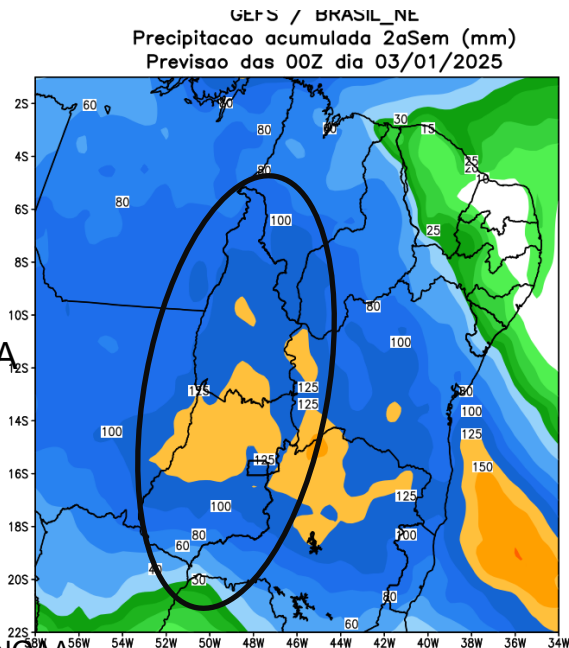
1ª SEMANA



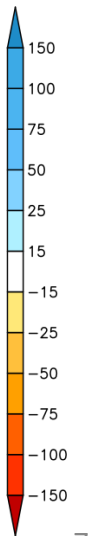
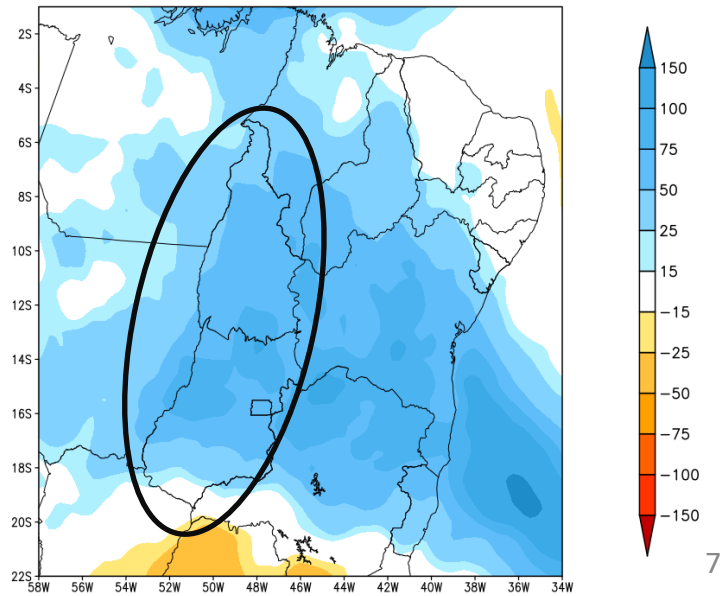
Anomalia de Precipitacao BR NE (mm)  
Periodo: 2025010300 a 2025011000



2ª SEMANA



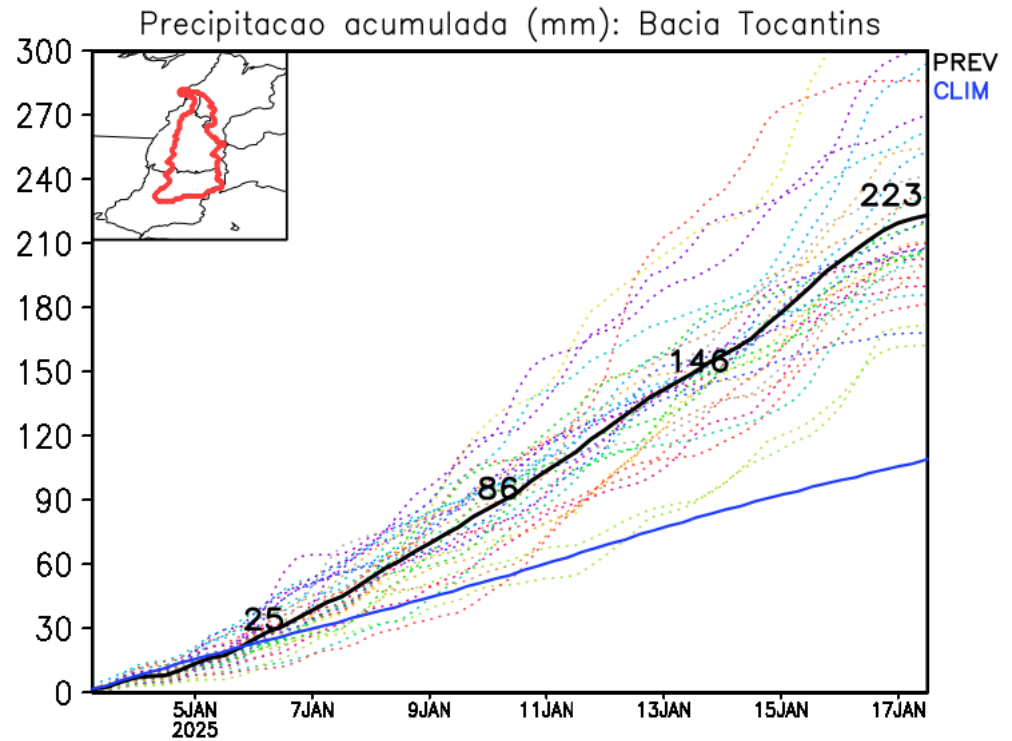
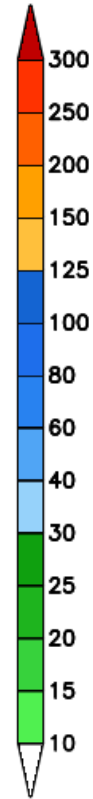
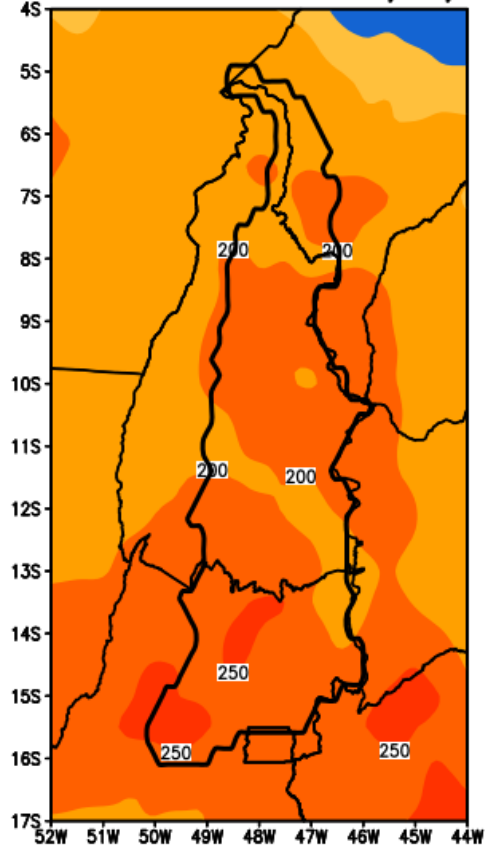
Anomalia de Precipitacao BR NE (mm)  
Periodo: 2025011100 a 2025011700





# Previsão Bacia Rio Tocantins

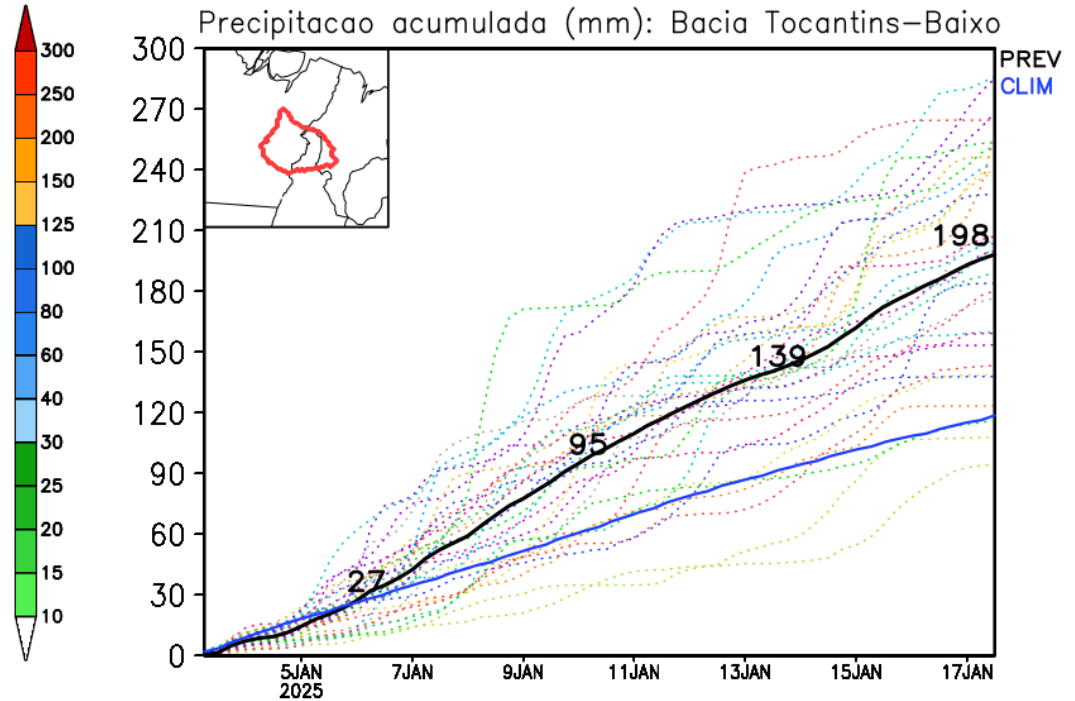
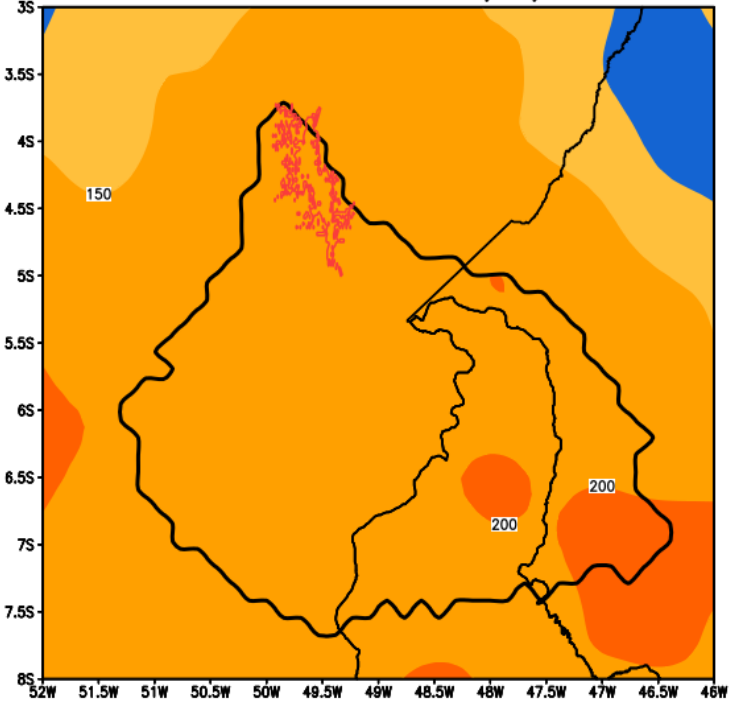
GEFS / Bacia Tocantins  
Precipitacao acumulada em 14 dias (mm)  
Previsao das 00Z dia 03/01/2025



Fonte: GEFS/NOAA

# Previsão Bacia Rio Tocantins-Baixo

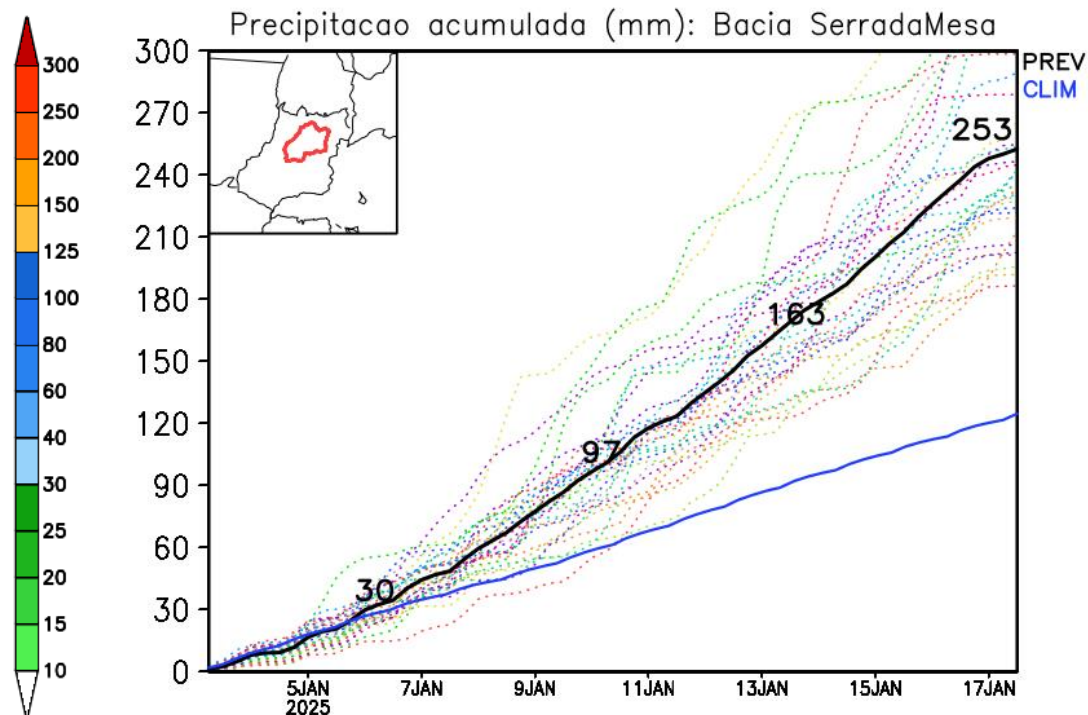
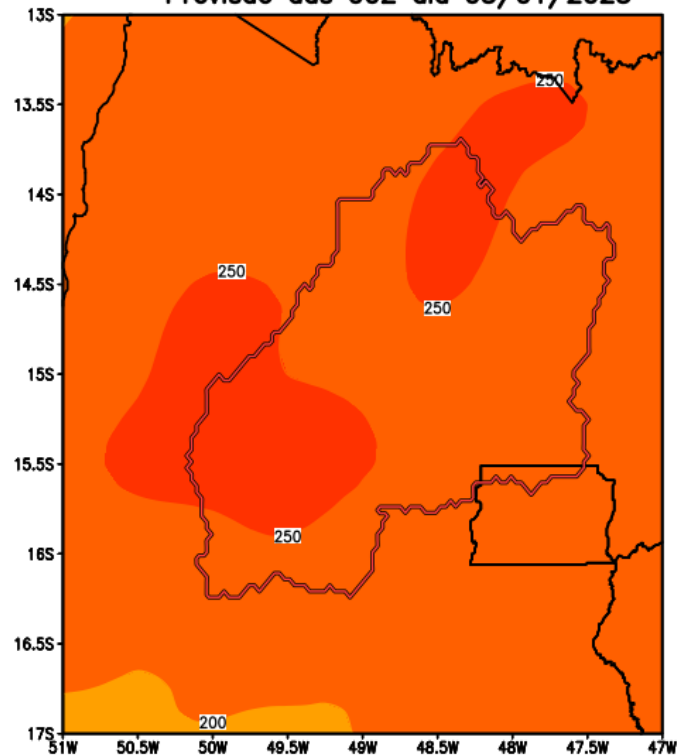
GEFS / Bacia Baixo Tocantins  
Precipitacao acumulada em 14 dias (mm)  
Previsao das 00Z dia 03/01/2025



Fonte: GEFS/NOAA

# Previsão Bacia Rio Tocantins

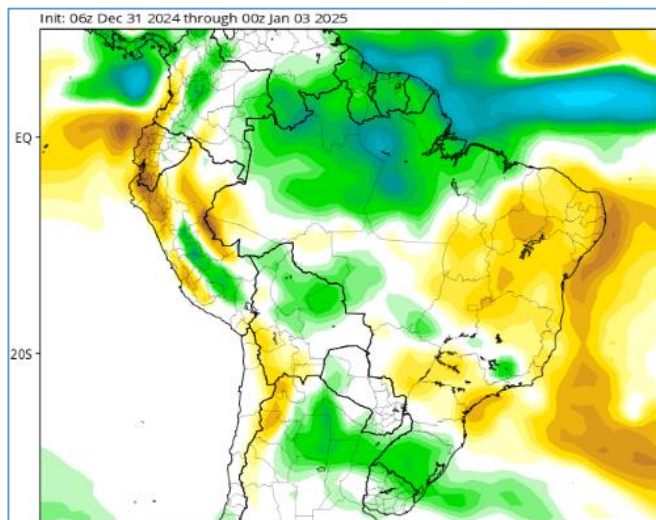
GEFS / Bacia Serra da Mesa  
Precipitação acumulada em 14 dias (mm)  
Previsão das 00Z dia 03/01/2025



Fonte: GEFS/NOAA

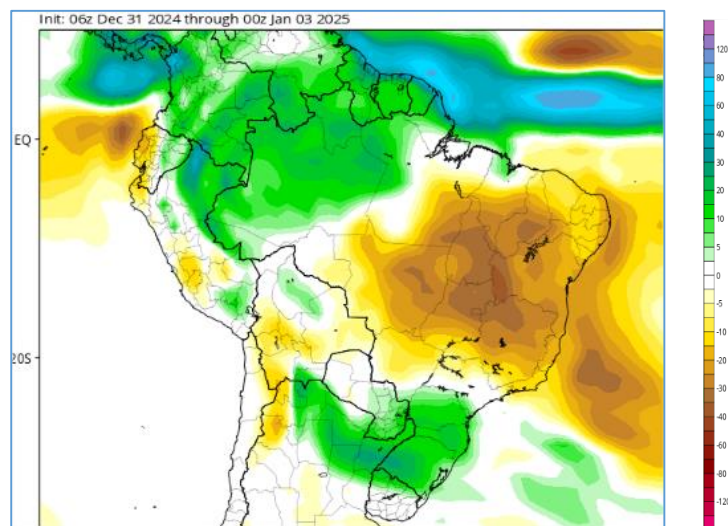
# Tendência 3a e 4a semanas

17-24 Janeiro

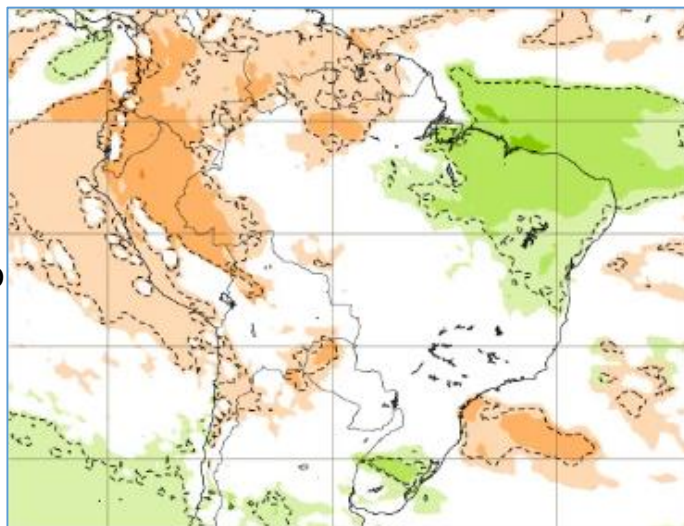


Previsão do  
CFS/NOAA

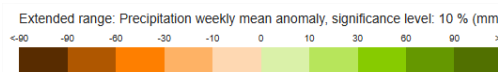
24-31 Janeiro



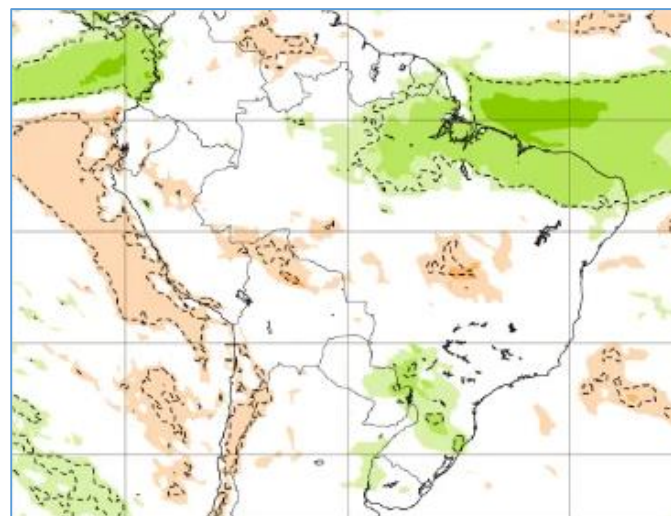
Previsão do  
ECMWF



20-27 Janeiro



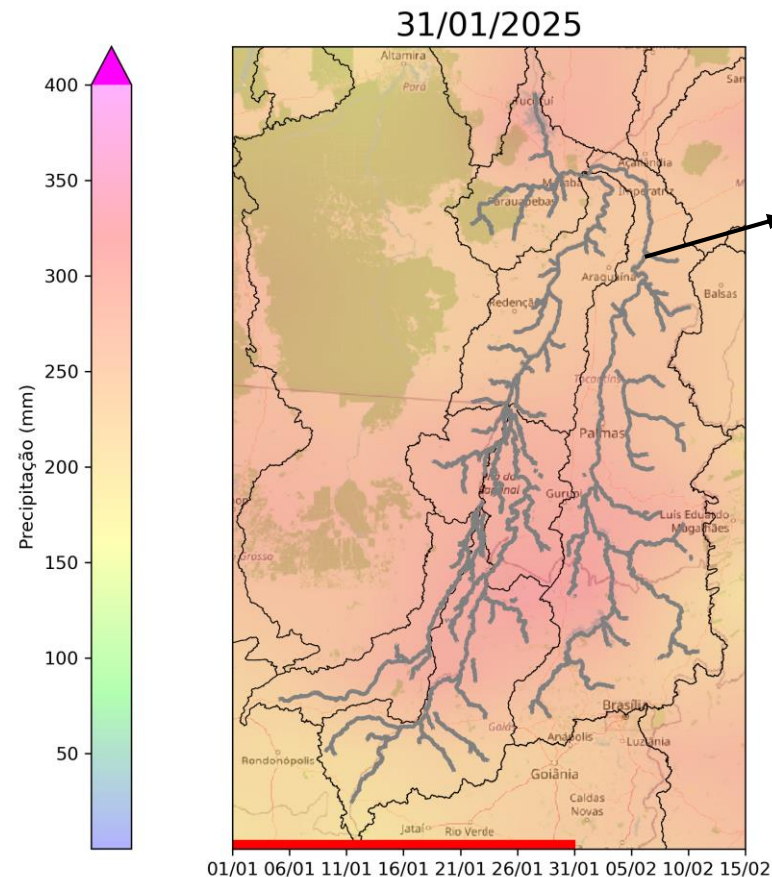
27 Janeiro- 03 Fev





# Previsão de vazão natural na Bacia Rio Tocantins-Araguaia (Modelo hidrológico MHD)

Previsão: 01/01/2025 a 31/01/2025



Fonte: Meteorologia (INMET/MERGE); Vazão (ANA/ONS)

MLT: 2003-2023

Previsão Meteorológica: ECMWF

