

4 de dezembro de 2025



3ª Reunião da Sala de Crise da Região Norte

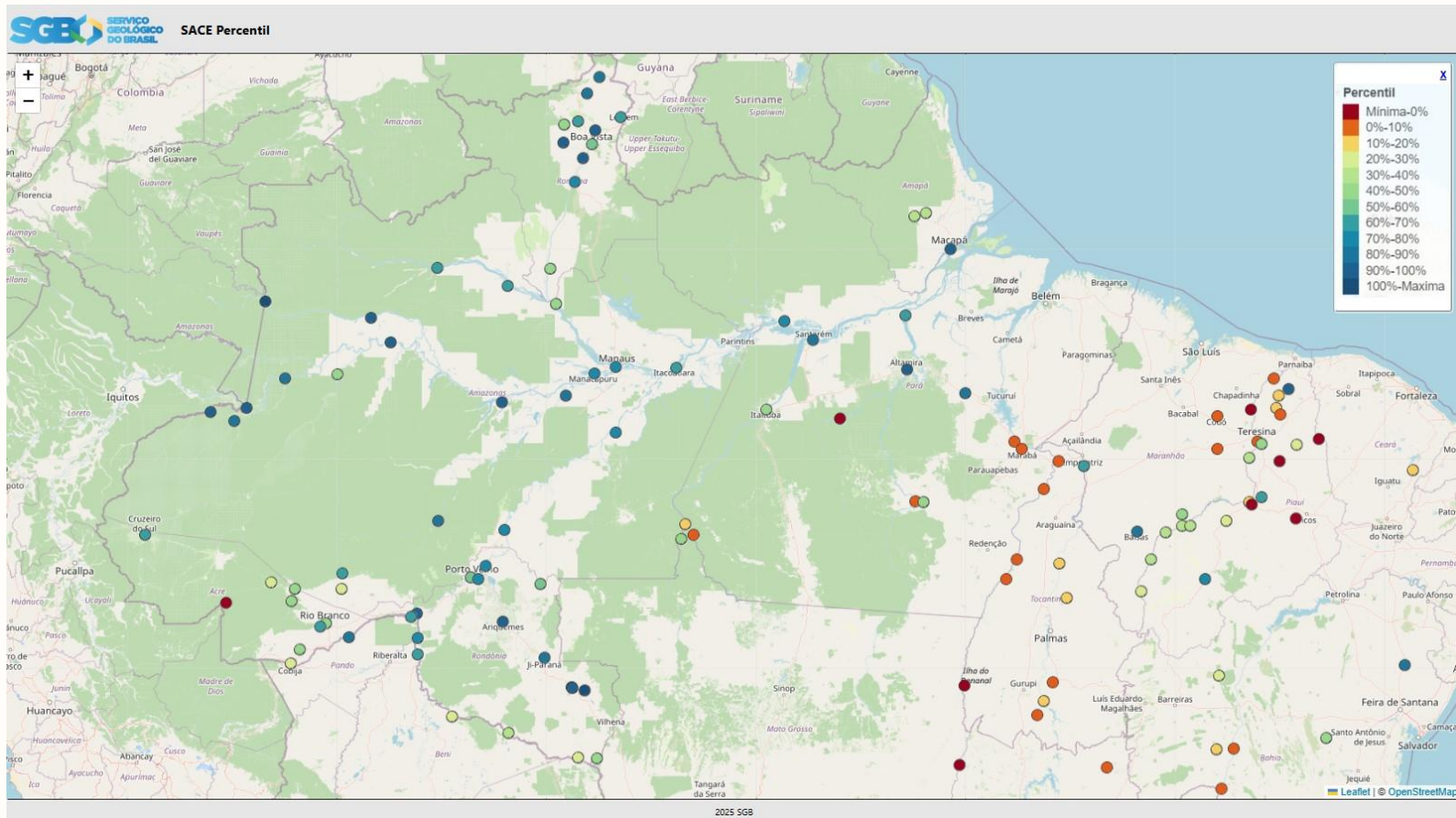
MARCUS SUASSUNA SANTOS

CONDIÇÃO ATUAL

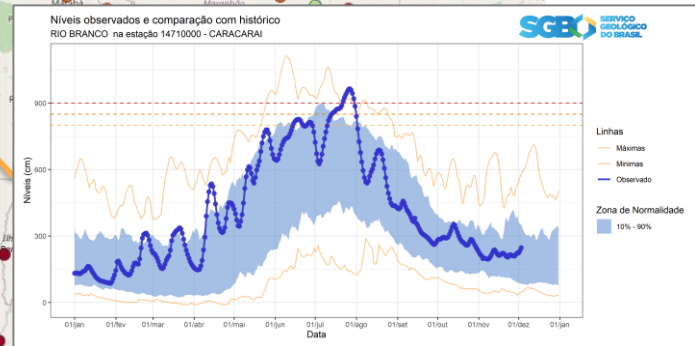
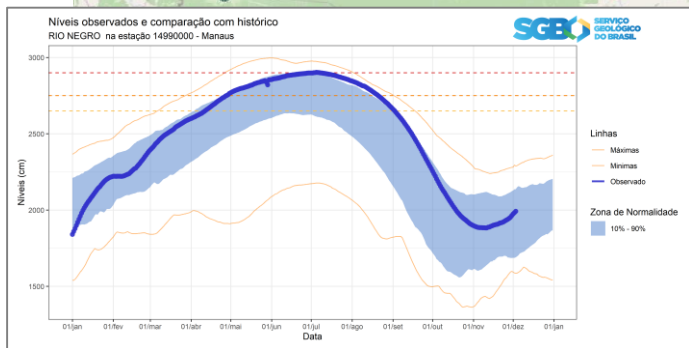
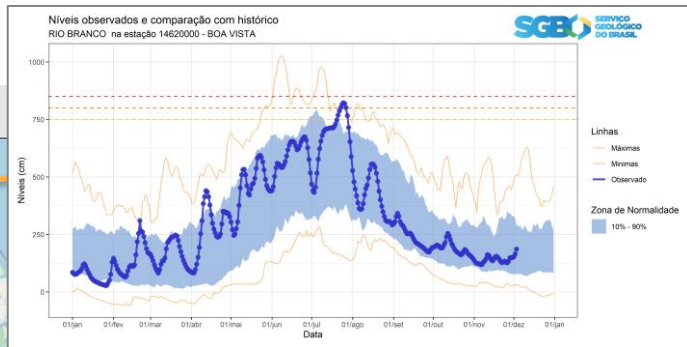
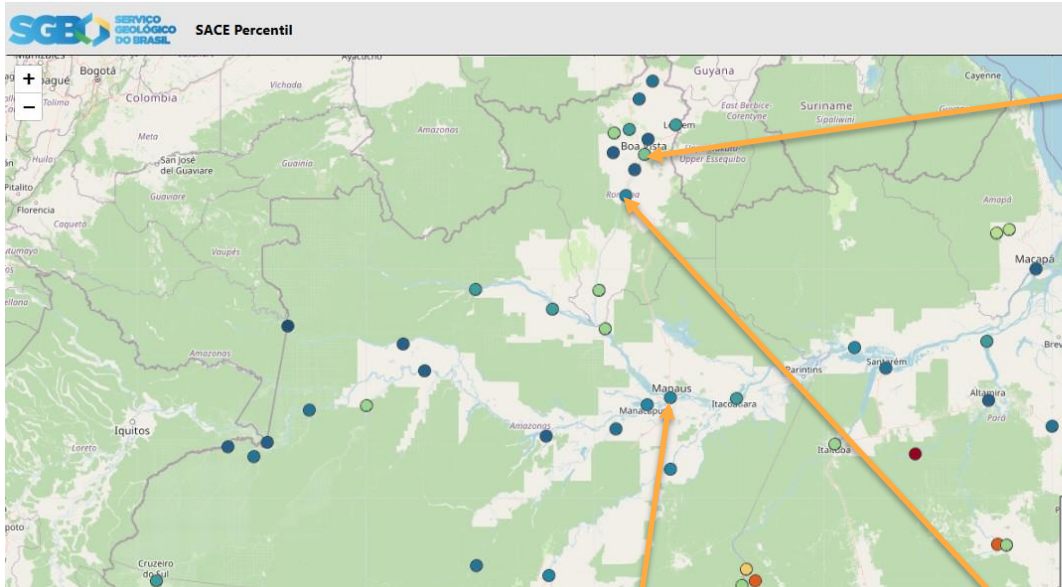




Condição atual da bacia



Condição atual da bacia - Negro



2025 SGB

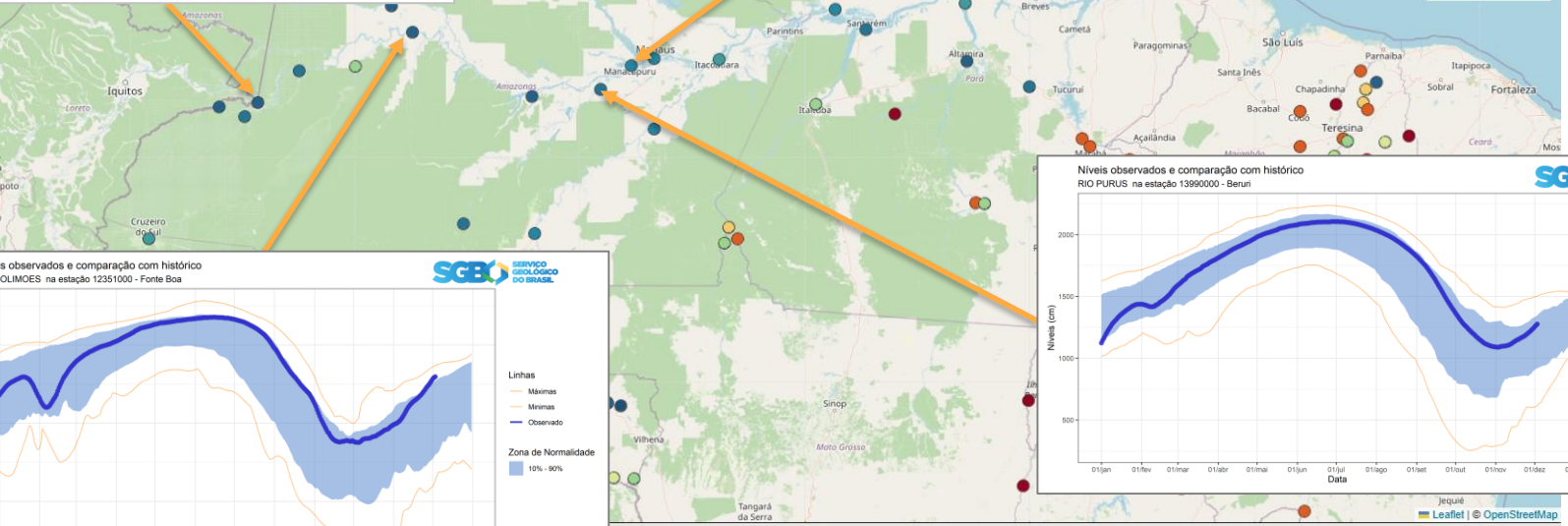
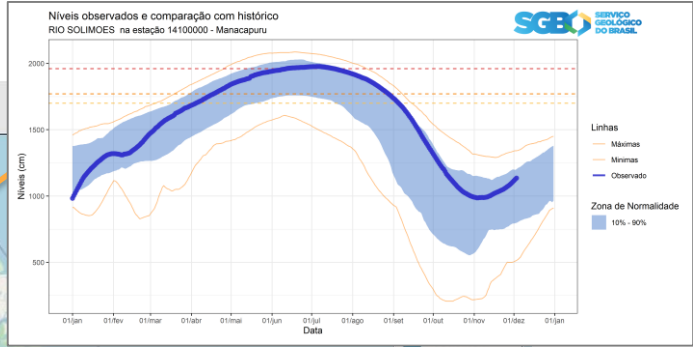
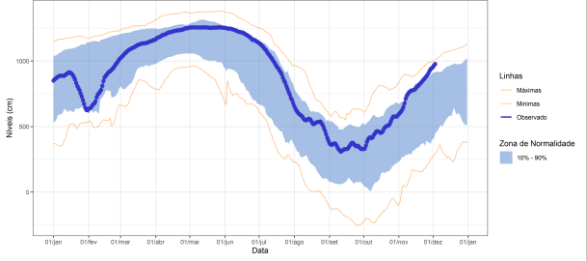
Jejué | Leaflet | OpenStreetMap



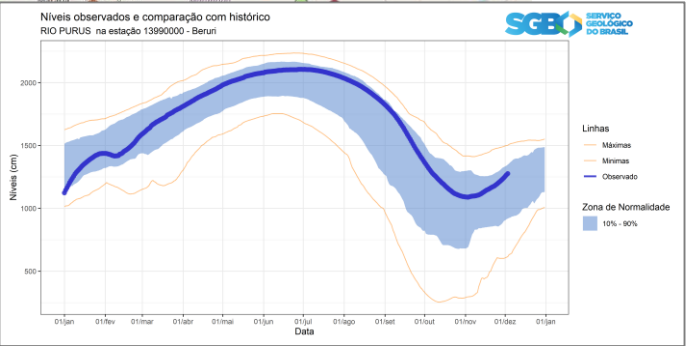
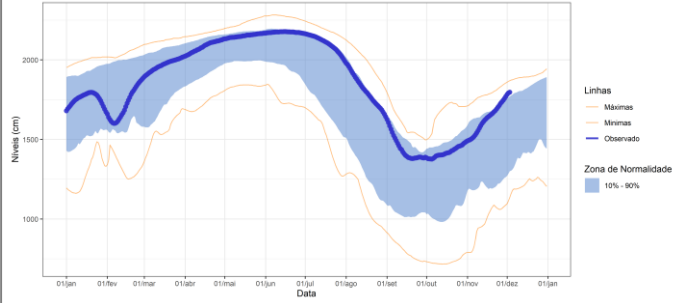
Condição atual da bacia - Solimões

SGB SERVIÇO GEOLOGICO DO BRASIL
SACE Percentil

Níveis observados e comparação com histórico
RIO SOLIMÕES na estação 10100000 - Tabatinga



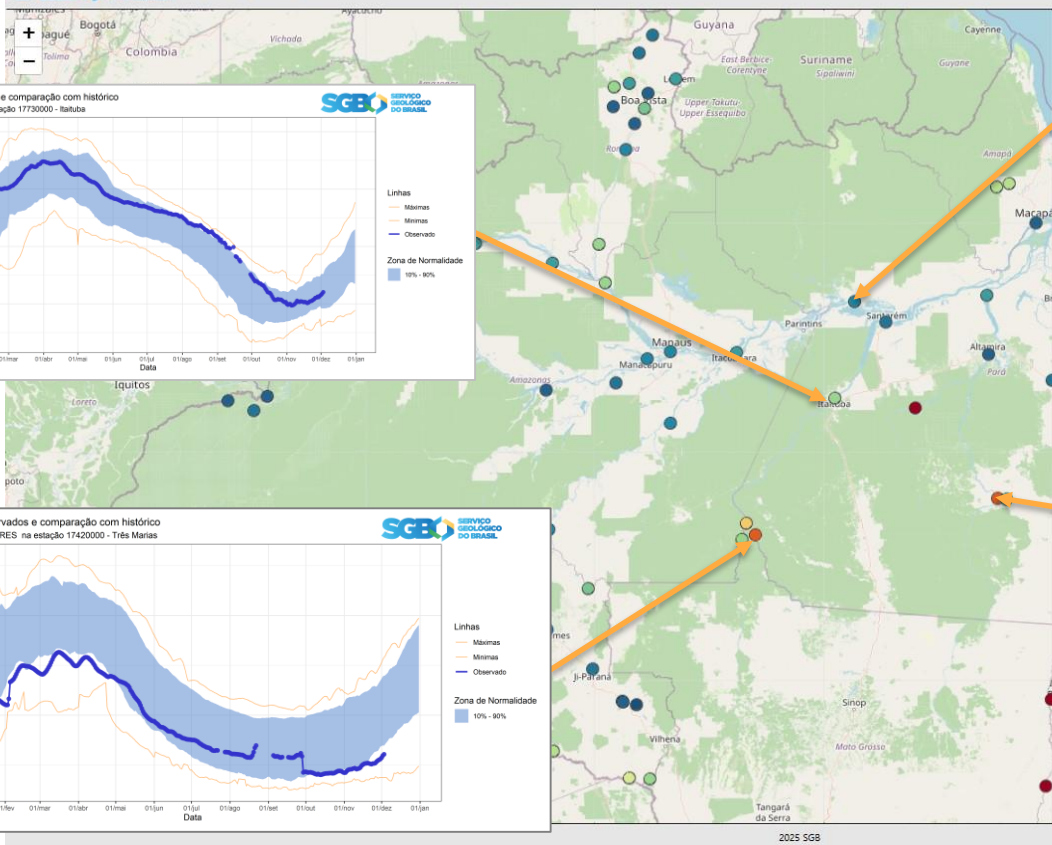
Níveis observados e comparação com histórico
RIO SOLIMÕES na estação 12351000 - Fonte Boa



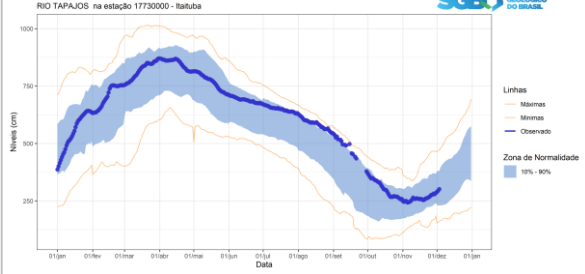


Condição atual da bacia – Amazonas e Tapajós

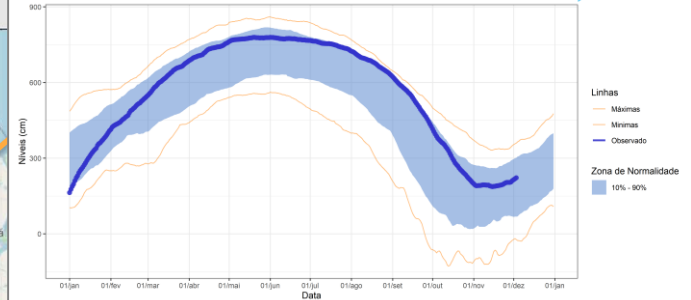
SGB SERVIÇO GEOLÓGICO DO BRASIL
SACE Percentil



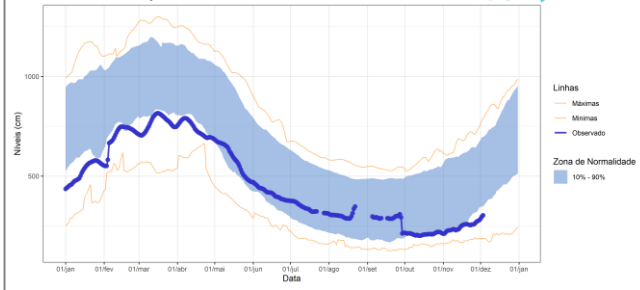
Níveis observados e comparação com histórico
RIO TAPAJÓS na estação 17730000 - Itaituba



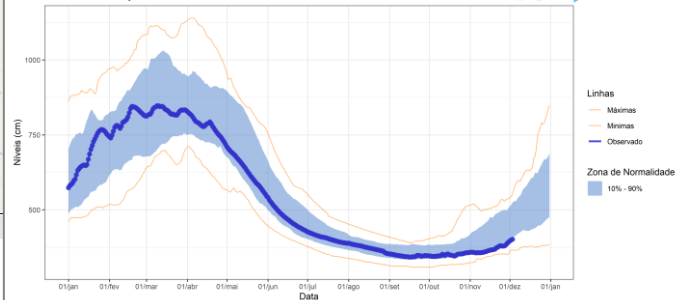
Níveis observados e comparação com histórico
RIO AMAZONAS na estação 17050001 - Obidos



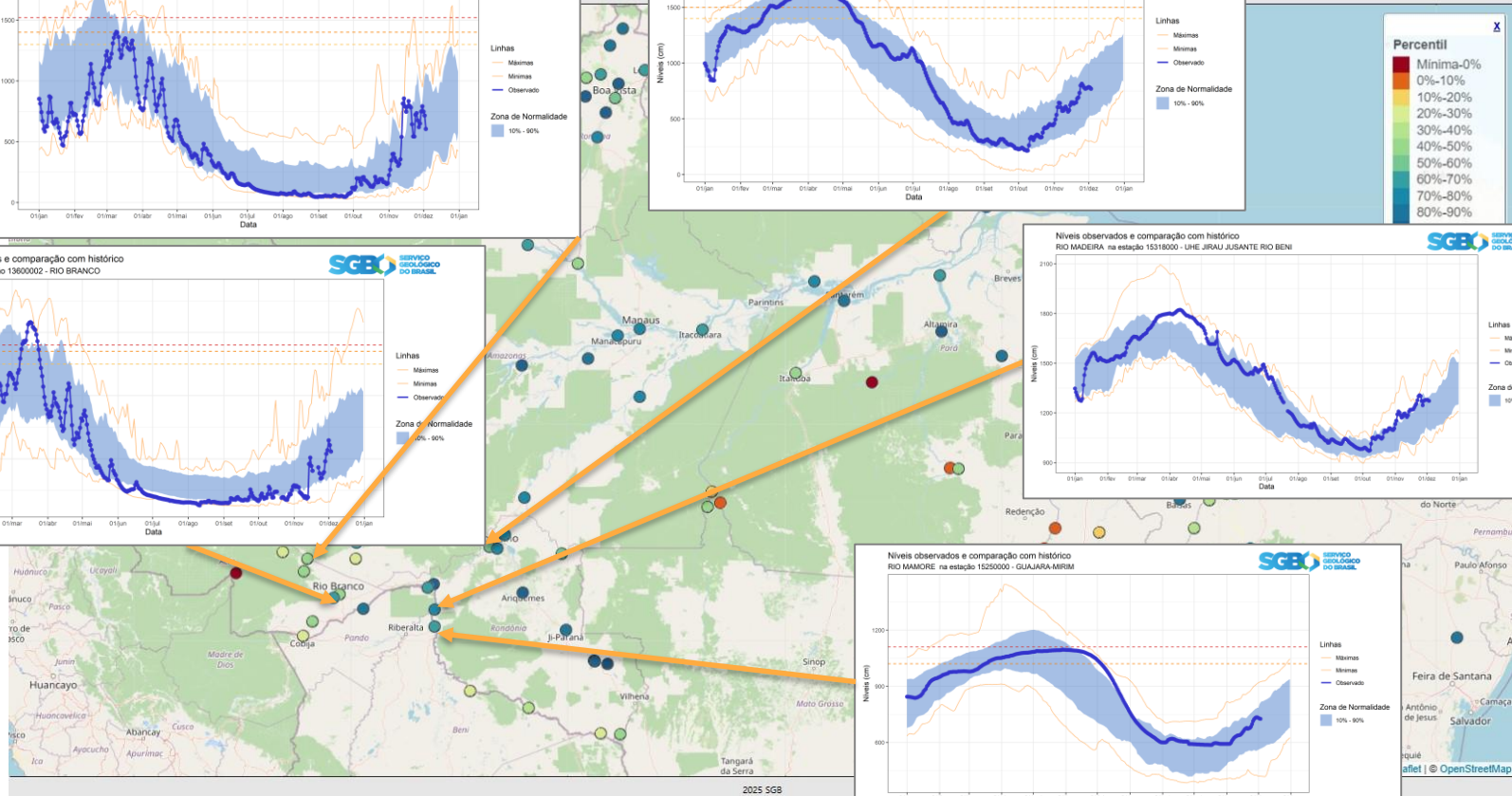
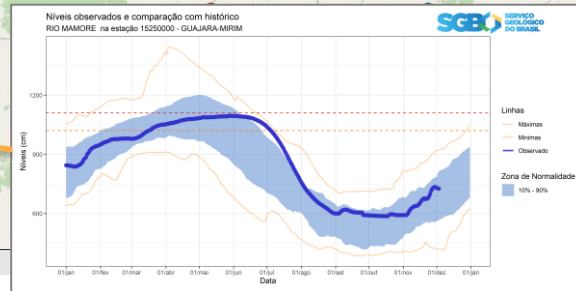
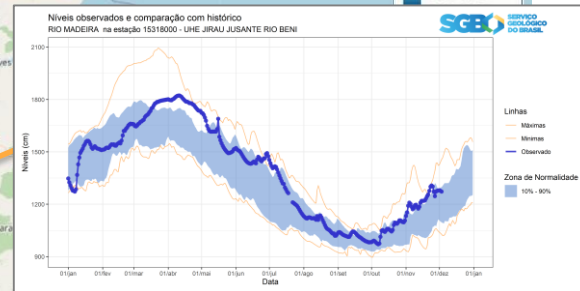
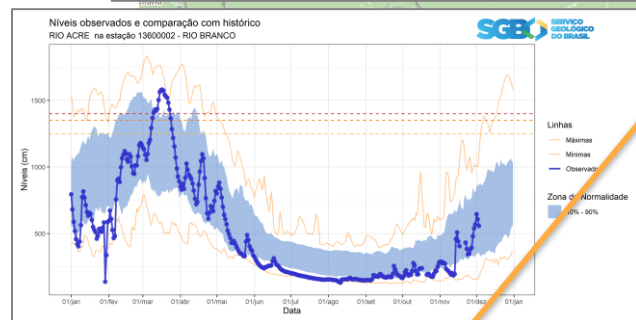
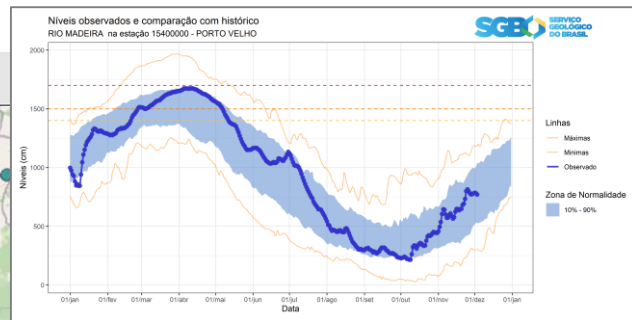
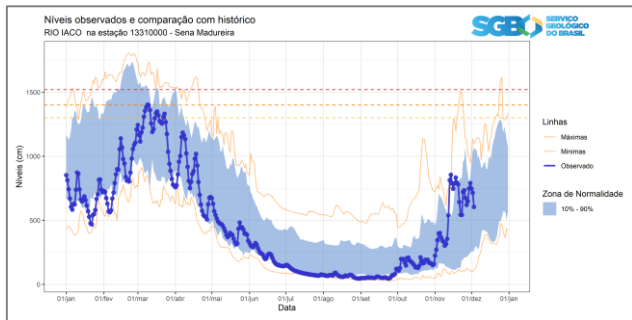
Níveis observados e comparação com histórico
RIO TELES PIRES na estação 17420000 - Três Marias



Níveis observados e comparação com histórico
RIO XINGU na estação 18460000 - BOA SORTE



Condição atual da bacia – Madeira e Acre



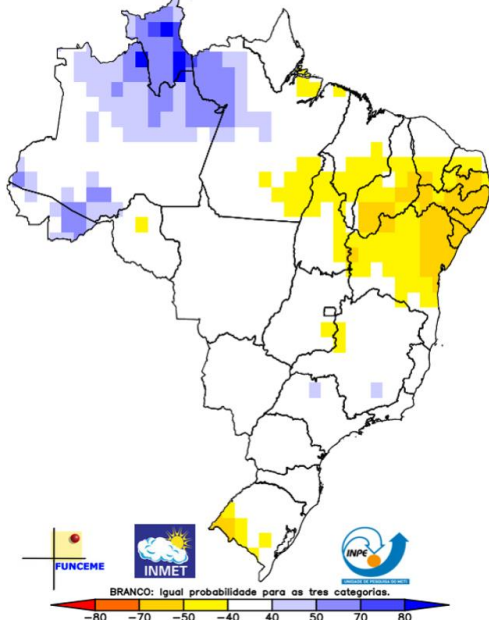
PROGNÓSTICO



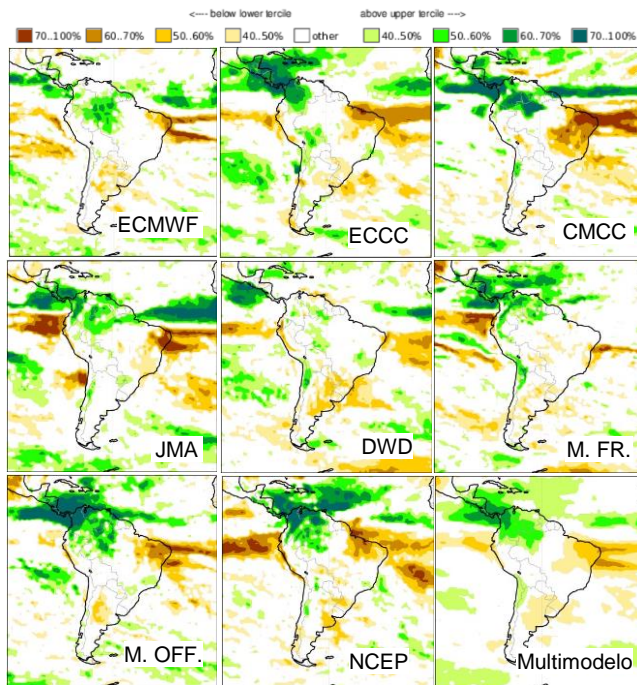


PROGNÓSTICOS SAZONAIS DE CHUVAS


Multi-modelo CPTEC/INMET/FUNCCEM
Probab. tercil mais provável: Precip. (%)
Produzida: Nov 2025 Valida para DJF 2025



(FONTE: CPTEC/INPE)



(FONTE: Climate Change Service/Copernicus)



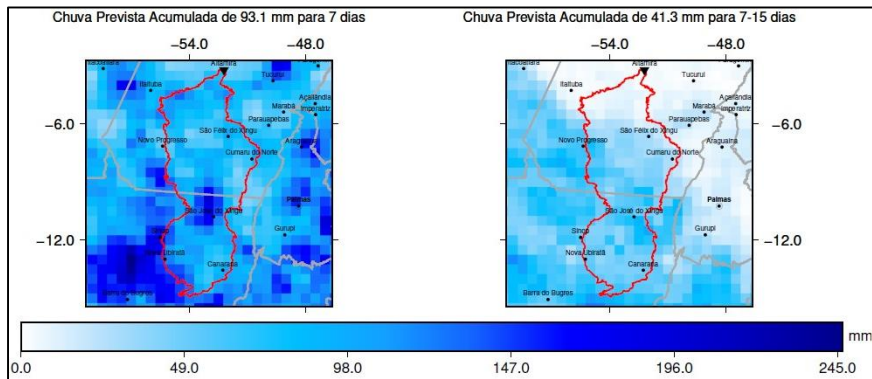
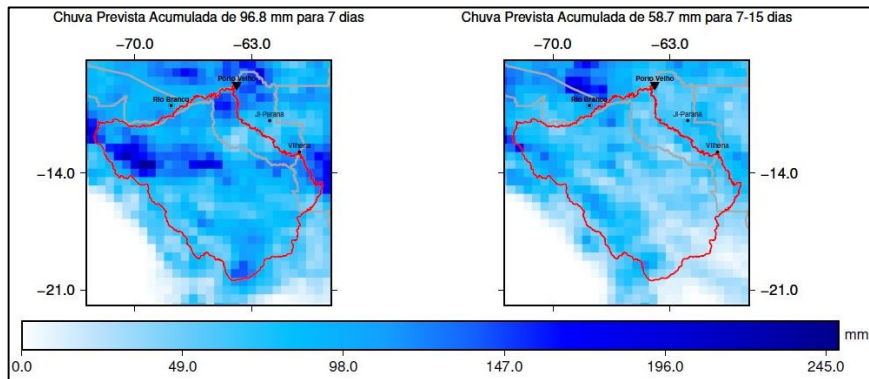
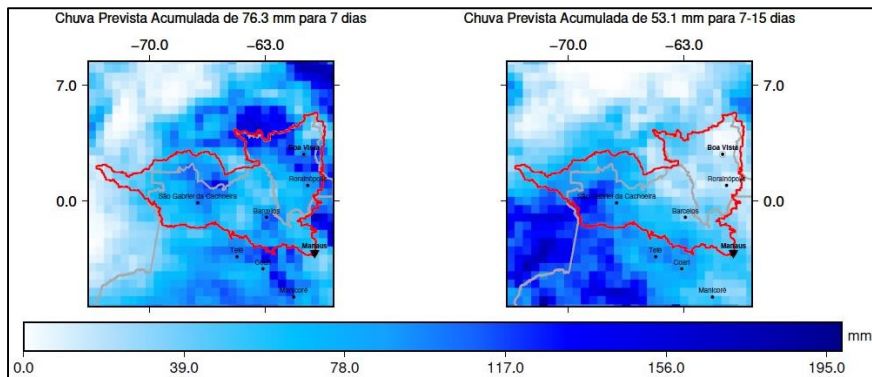
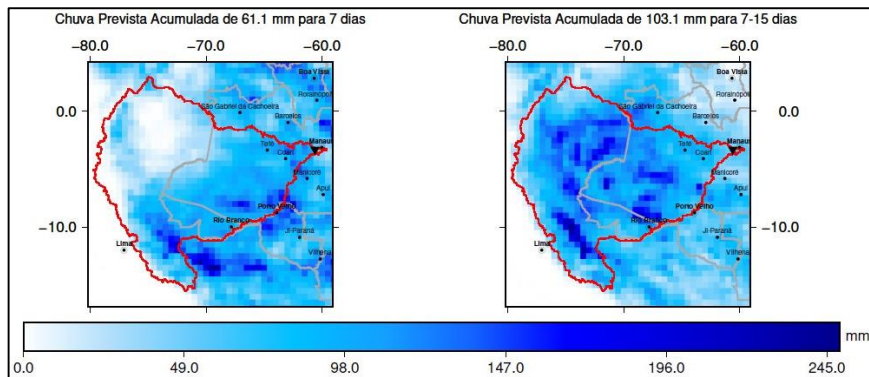
(FONTE: IRI/Columbia)





PREVISÕES PRÓXIMAS SEMANAS

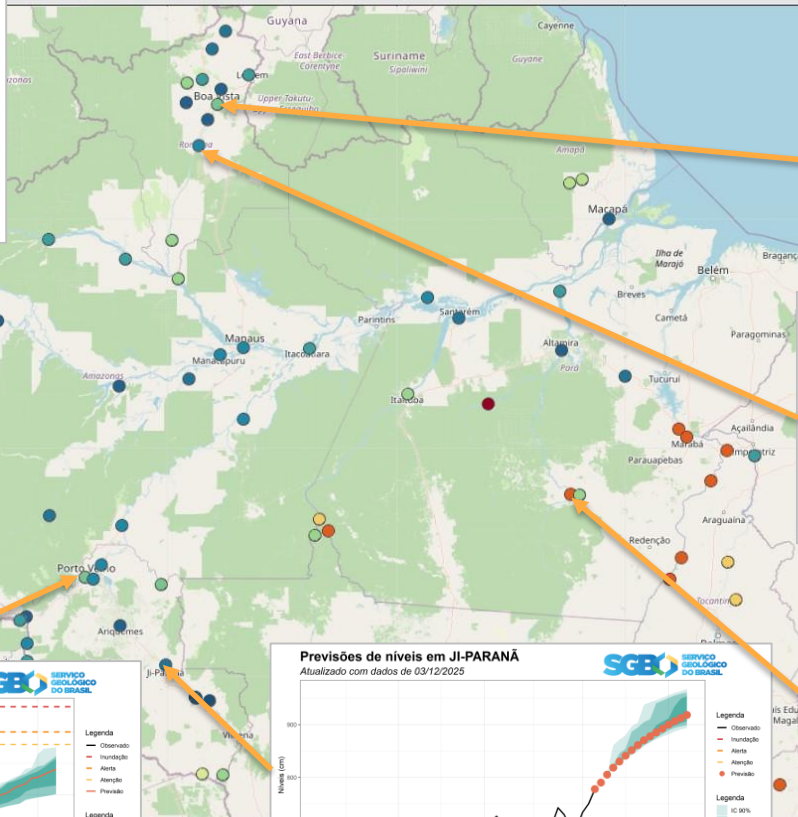
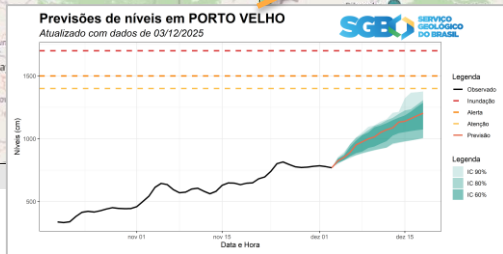
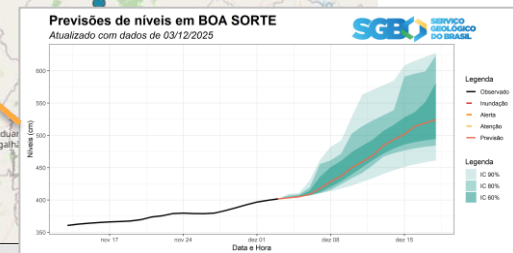
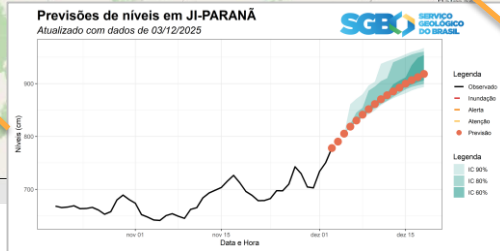
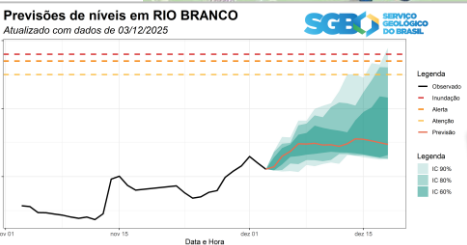
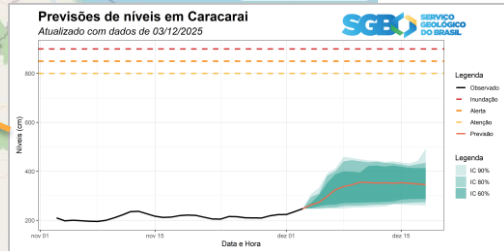
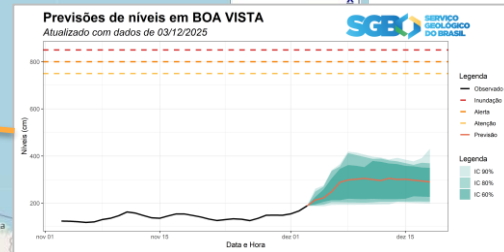
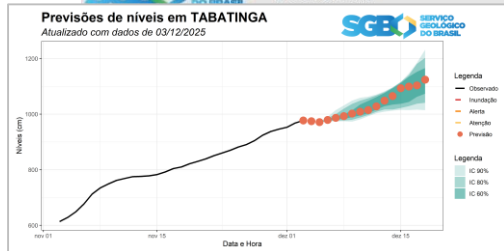
Alertas operacionais atualmente





PREVISÕES PRÓXIMAS SEMANAS

SACE Percentil

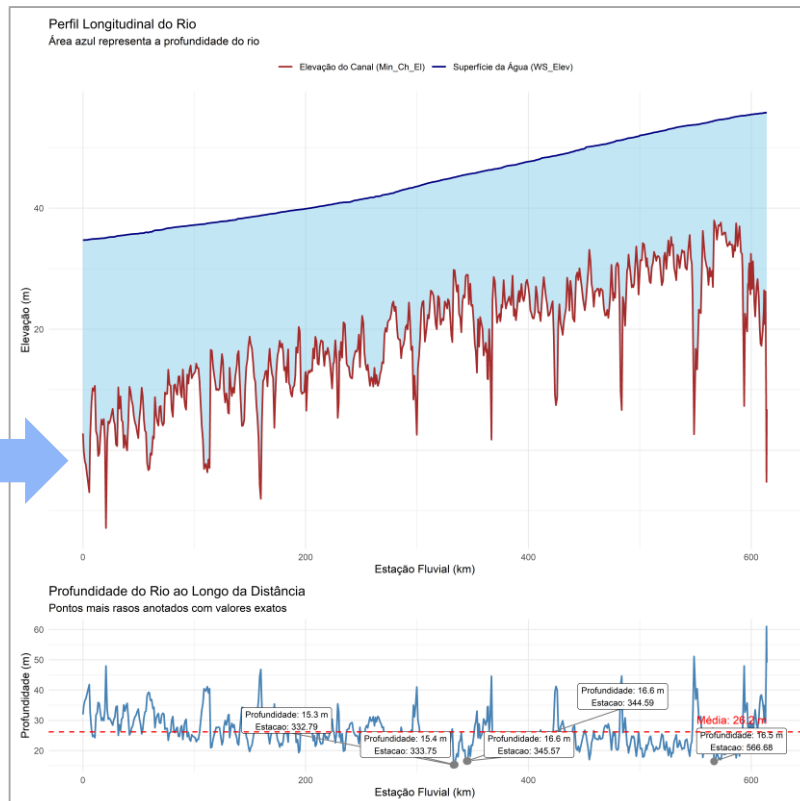
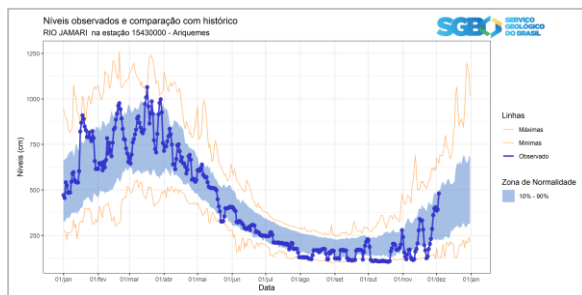
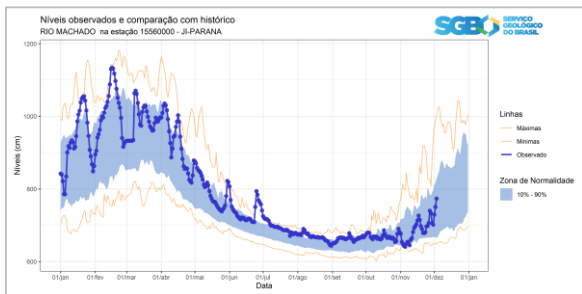
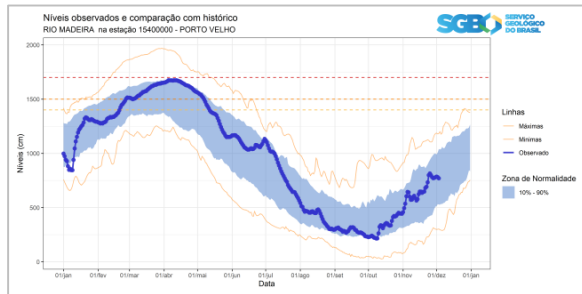


ACOMPANHAMENTO MADEIRA





ACOMPANHAMENTO MADEIRA



Possibilidade de subida de 2 a 5 metros nos próximos 15 dias nos pontos críticos



Sistemas de Alertas
Hidrológicos

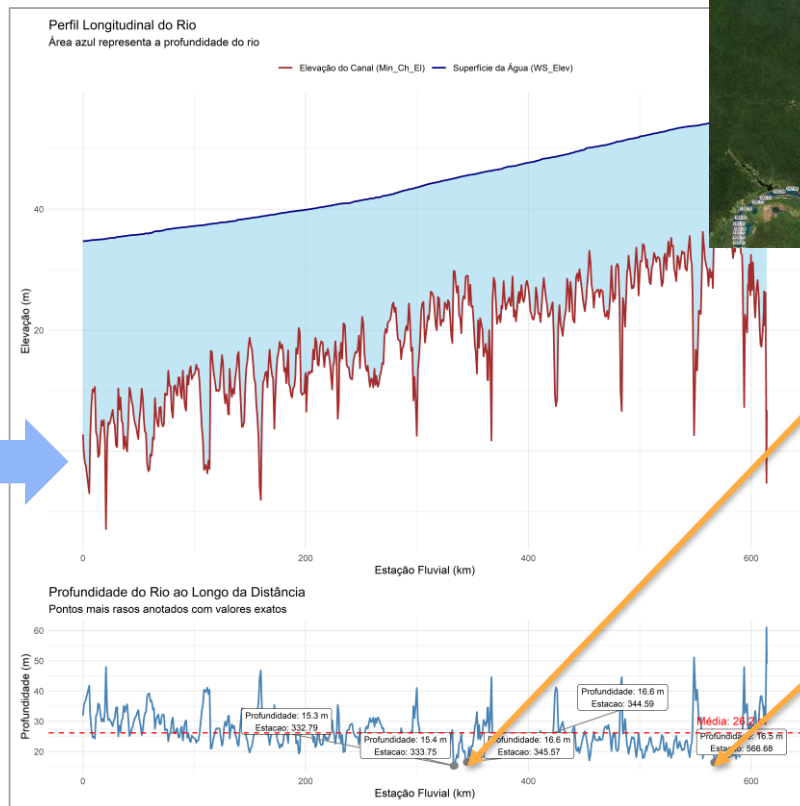
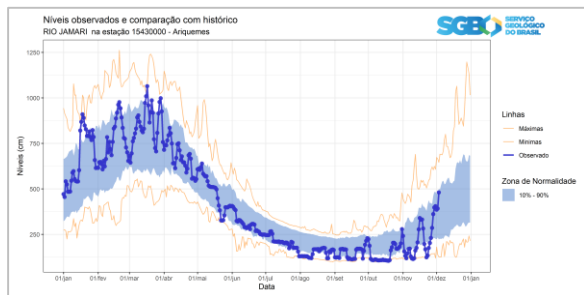
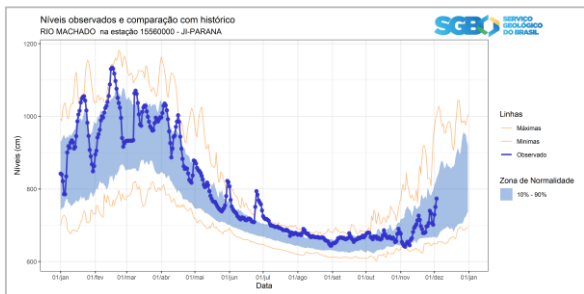
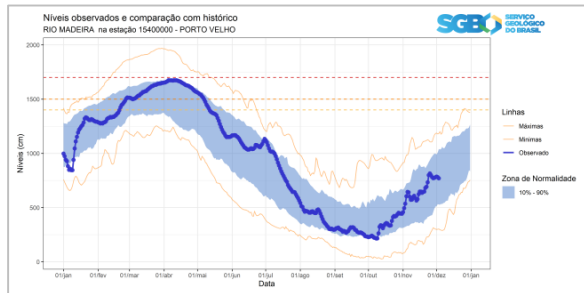


Plano de
Monitoramento
Hidroviário

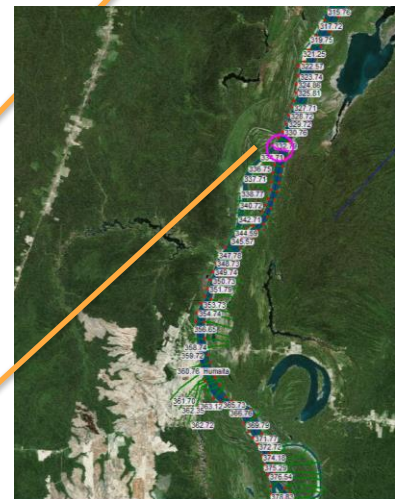




ACOMPANHAMENTO MADEIRA



Manicoré



Humaitá





OBRIGADO



MINISTÉRIO DE
MINAS E ENERGIA

