

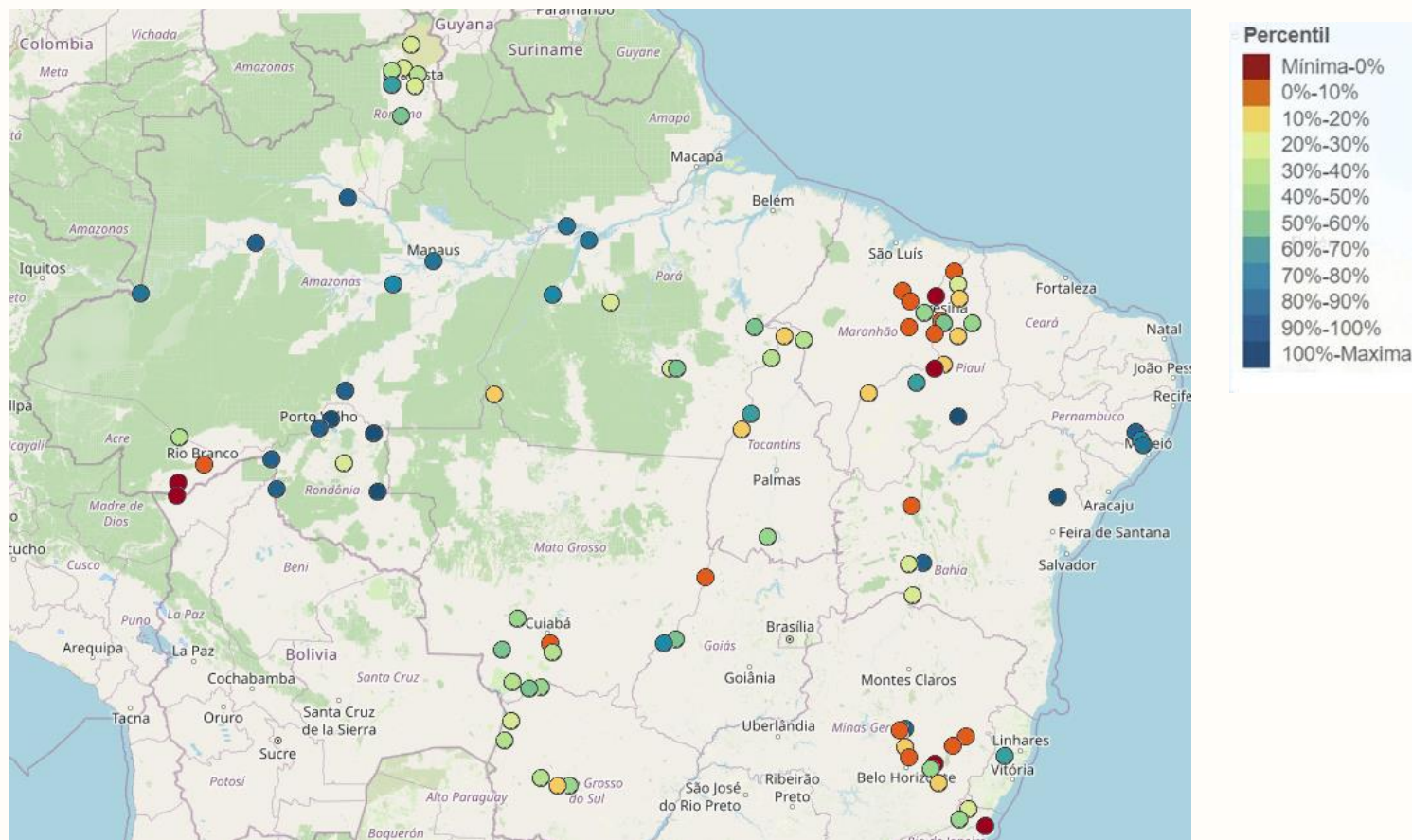
29 de julho de 2025



Pré-seca: Análise e Prognóstico Hidrometeorológico 2025

ANDRE LUIS MARTINELLI REAL DOS SANTOS
MARCUS SUASSUNA SANTOS

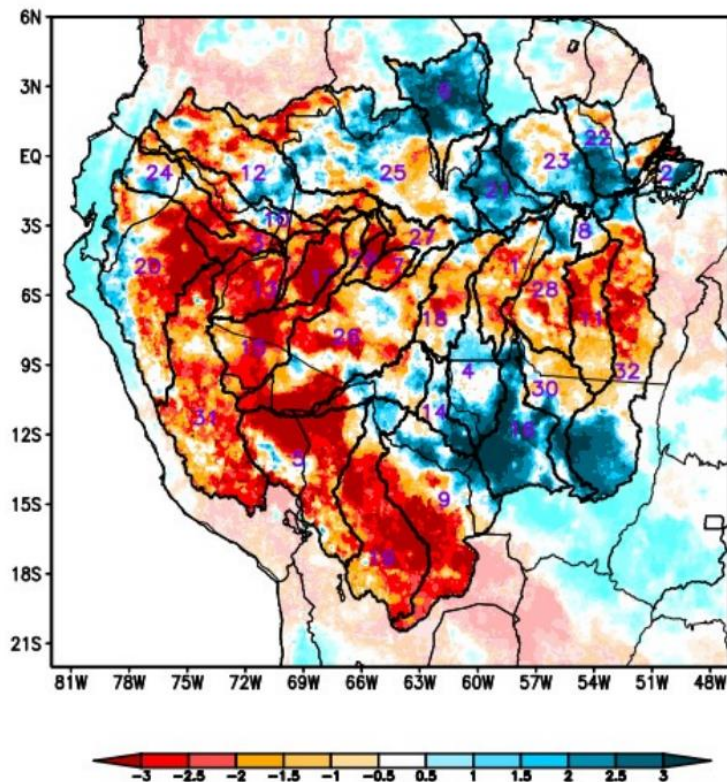
Condição atual da bacia



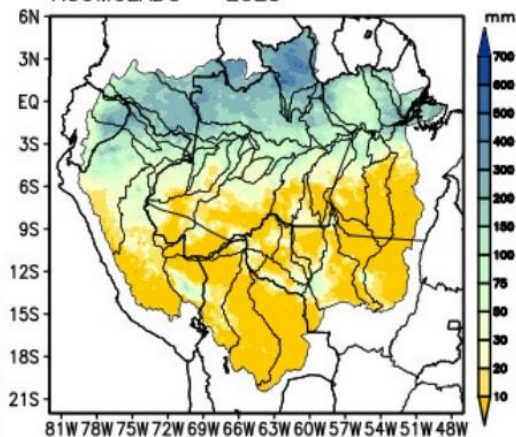
Análise precipitação ocorrida

ANOMALIA DE CHUVA CATEGORIZADA

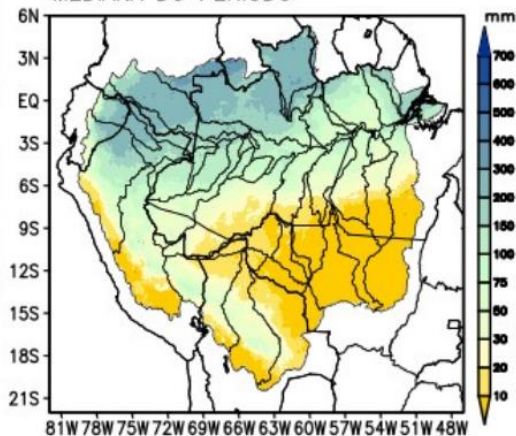
Período: 24/06/2025 – 23/07/2025



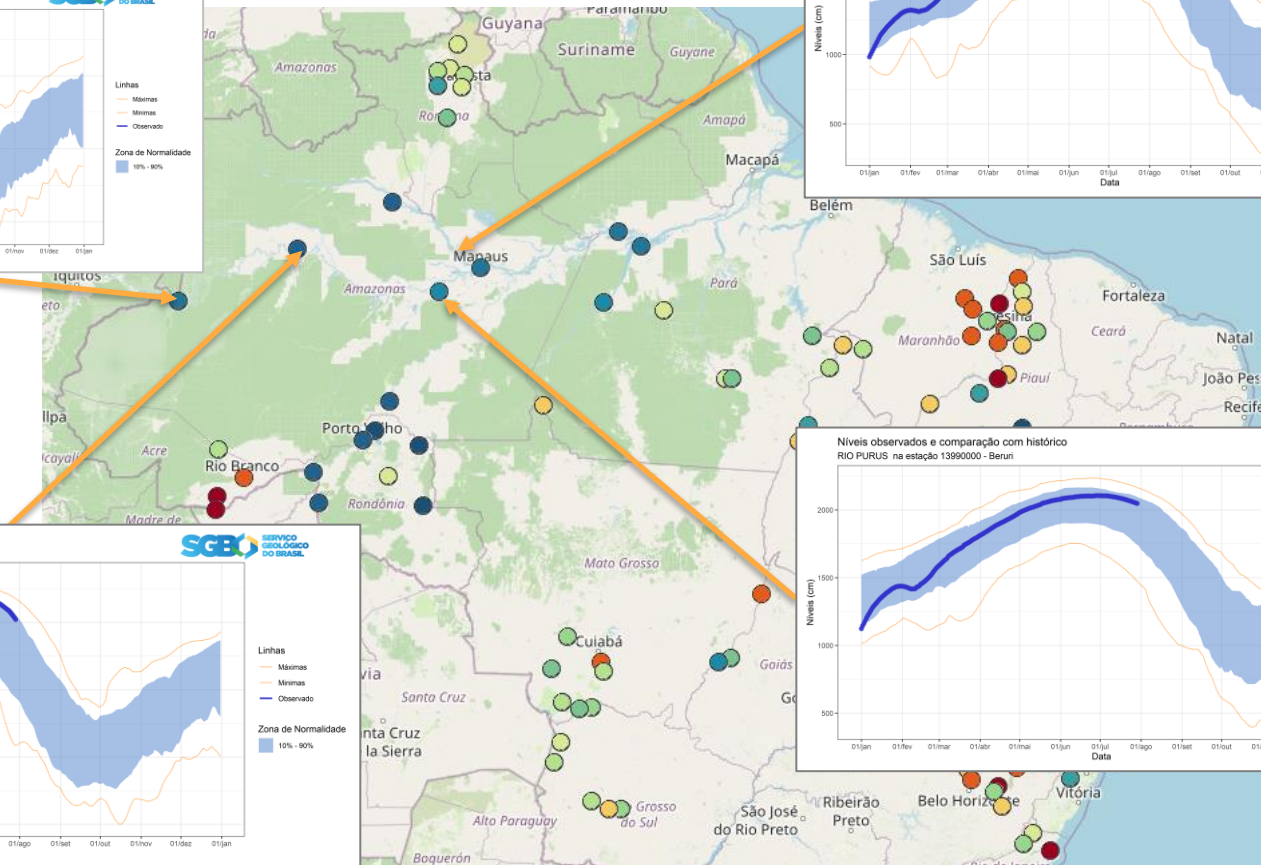
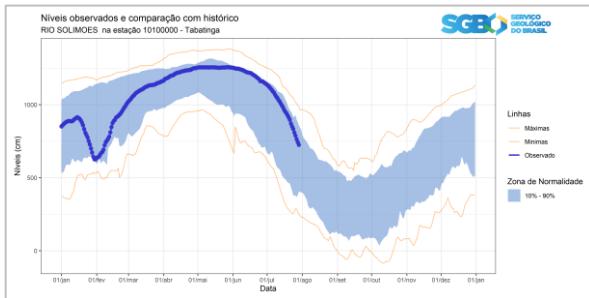
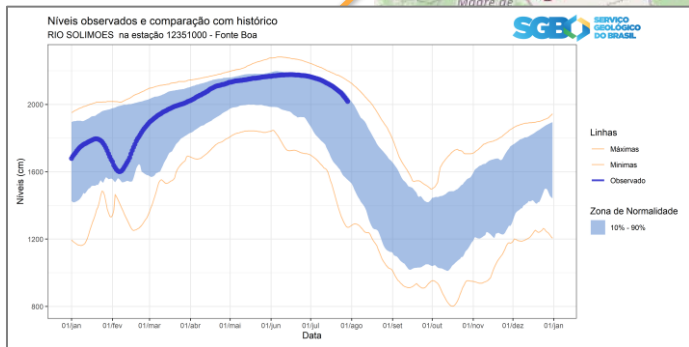
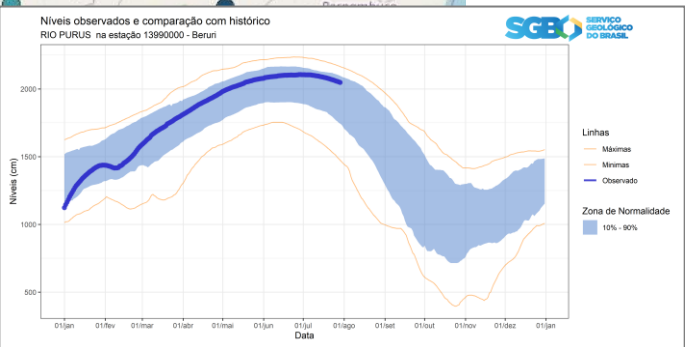
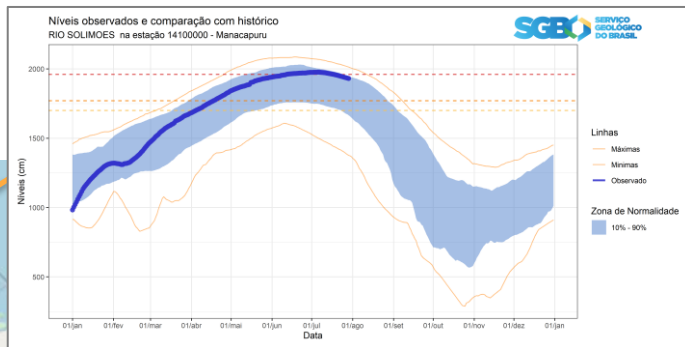
ACUMULADO – 2025

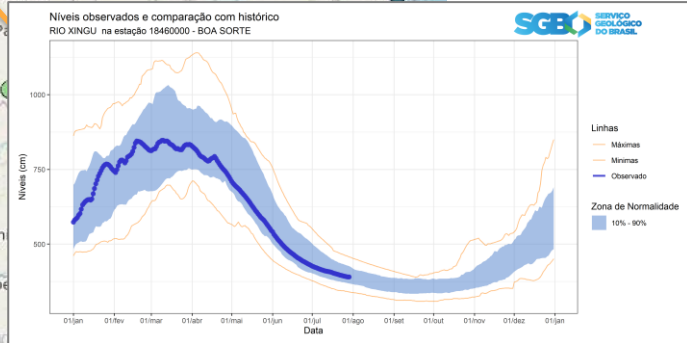
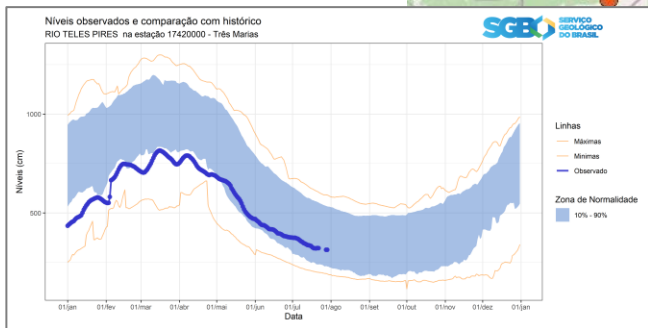
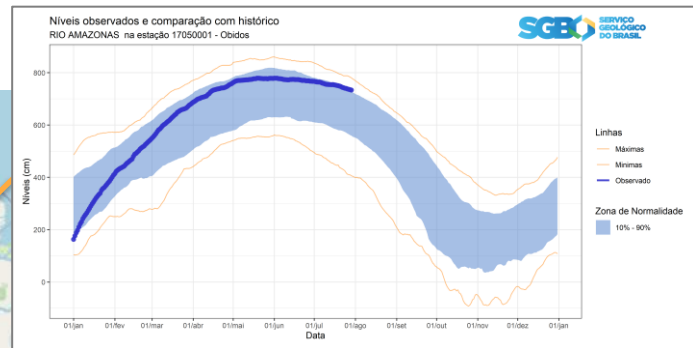
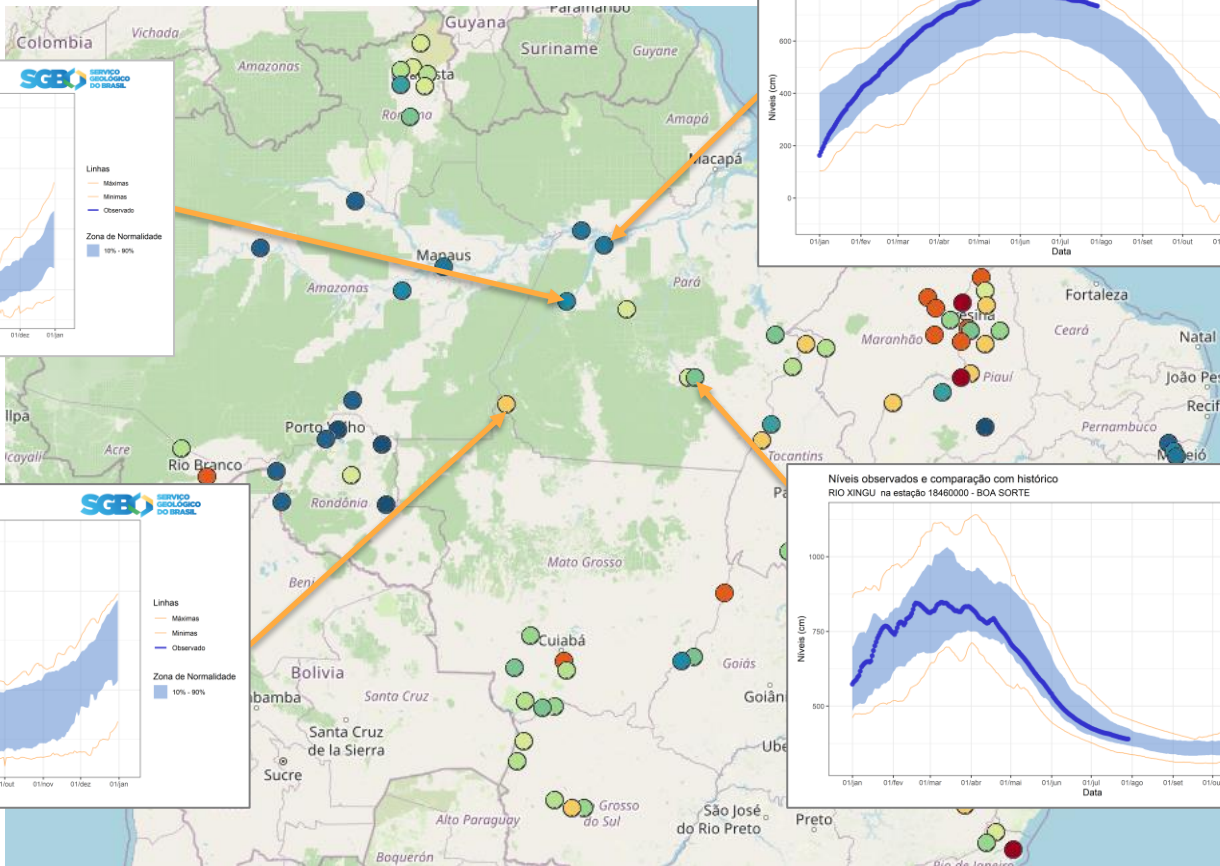


MEDIANA DO PERÍODO



Condição atual da bacia - Solimões

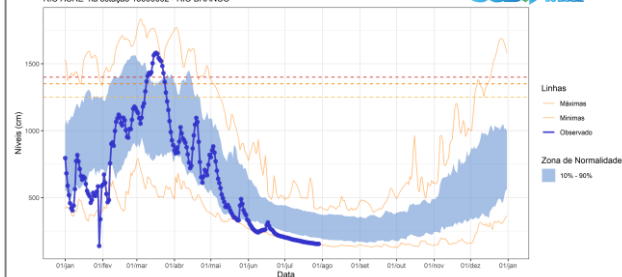




Condição atual da bacia – Madeira e Acre

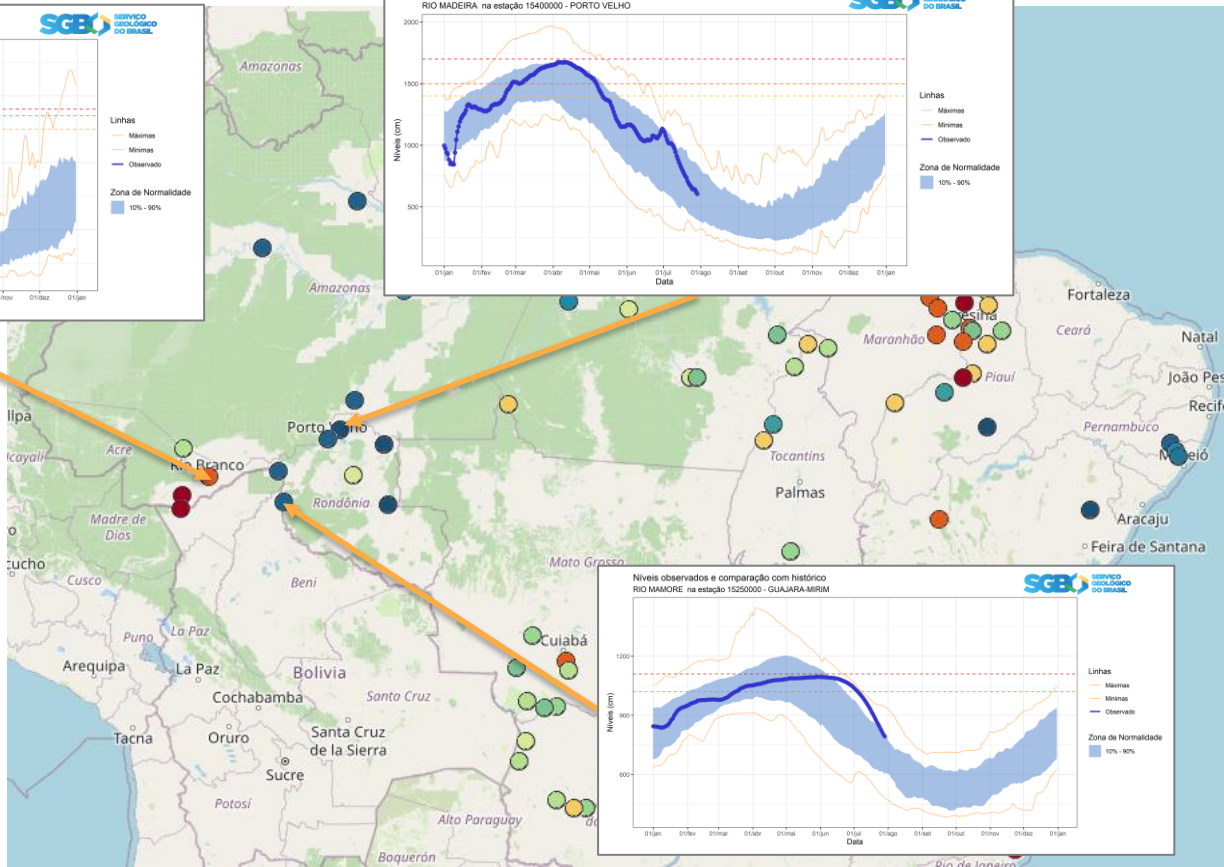
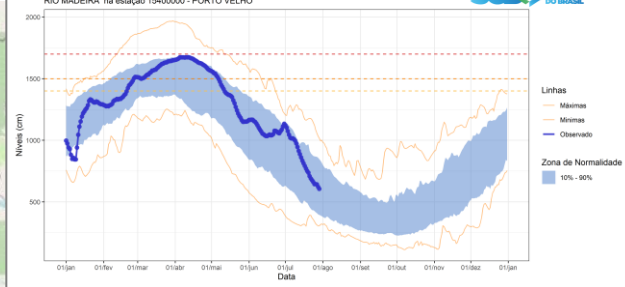
Níveis observados e comparação com histórico
RIO ACRE na estação 13600002 - RIO BRANCO

SGEO
SERVIÇO GEOGRÁFICO DO BRASIL



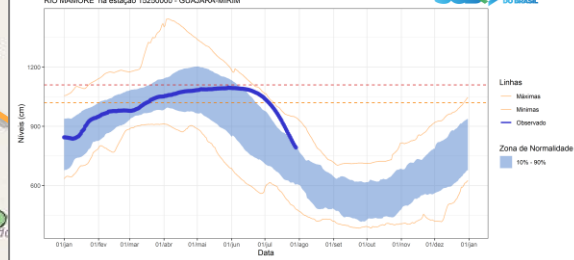
Níveis observados e comparação com histórico
RIO MADEIRA na estação 15400000 - PORTO VELHO

SGEO
SERVIÇO GEOGRÁFICO DO BRASIL



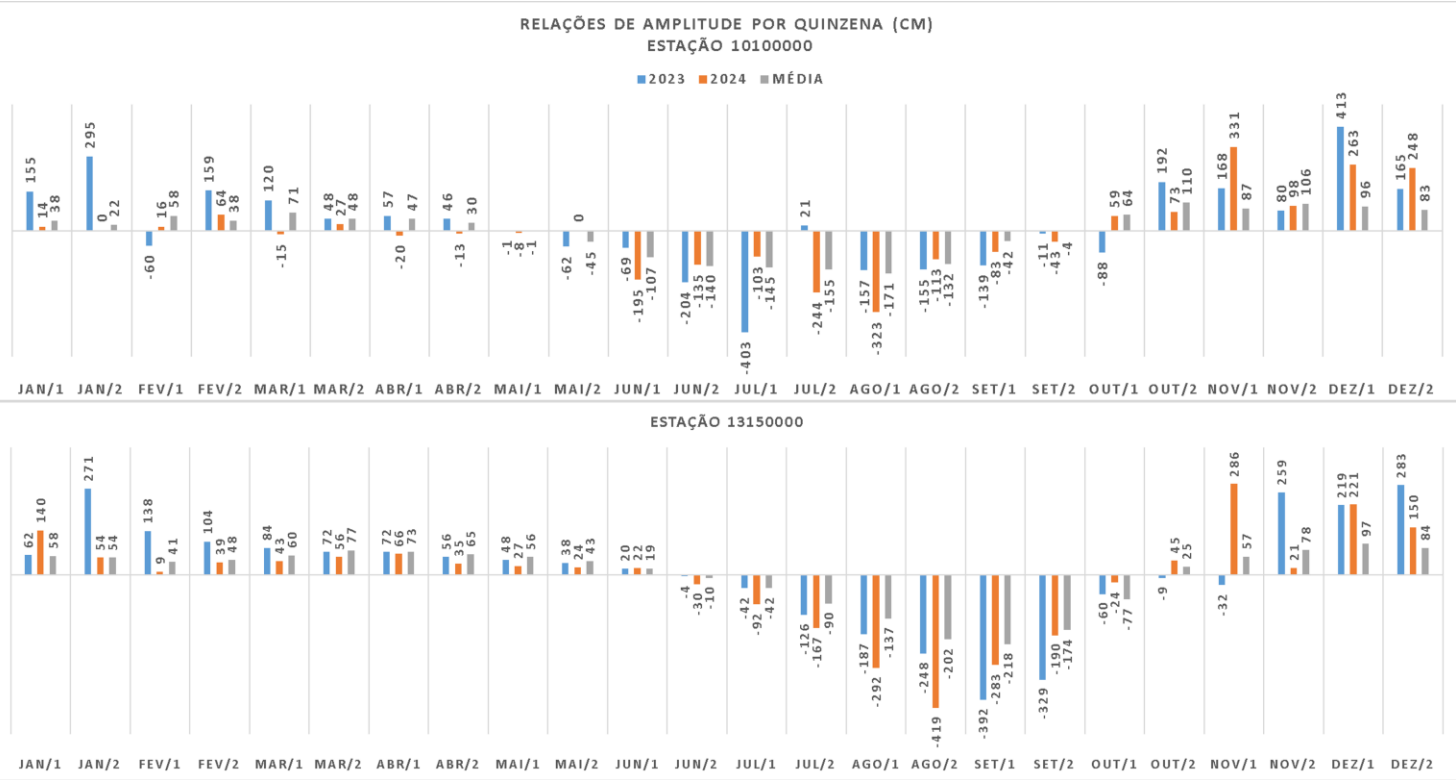
Níveis observados e comparação com histórico
RIO MADEIRA na estação 15250000 - GUJARA-MIRIM

SGEO
SERVIÇO GEOGRÁFICO DO BRASIL





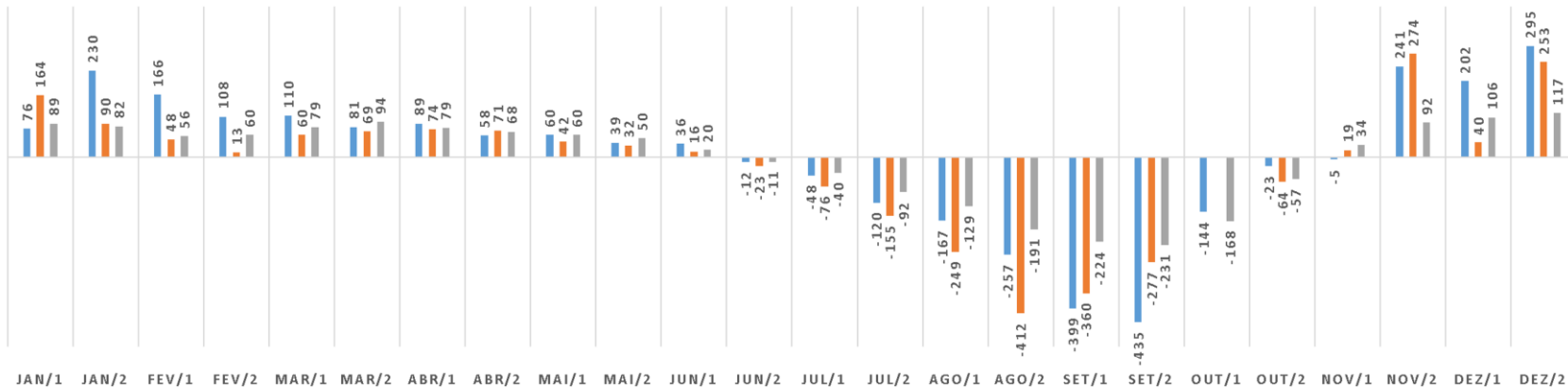
Condição atual da bacia – Intensidades de descida



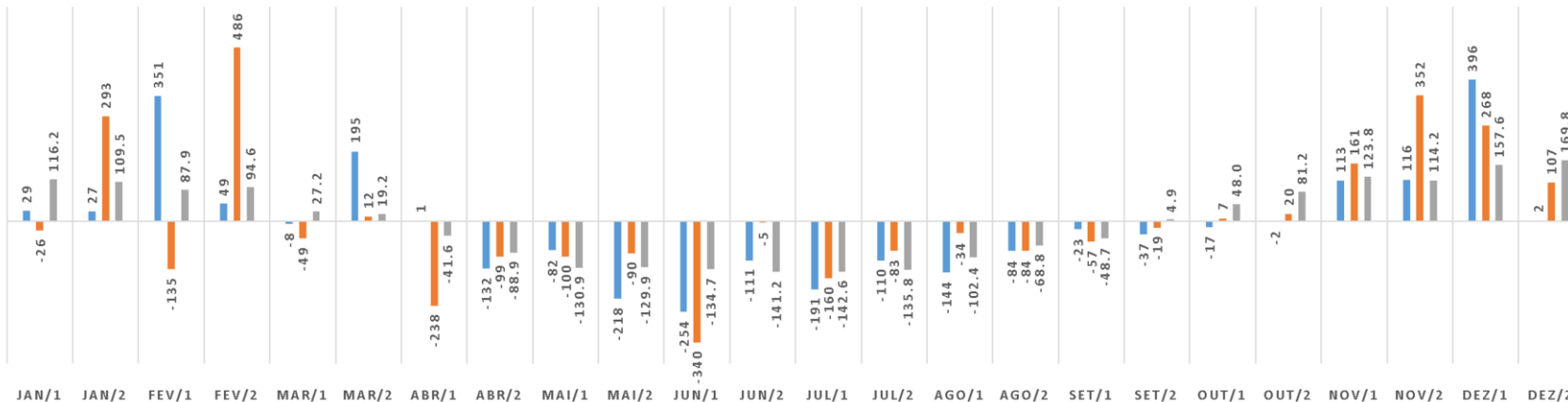
2025				Total (cm)
jun/1	jun/2	jul/1	jul/2	
107	140	145	155	547
1254	1220	1137	985	
1220	1144	985	724	
34	76	152	261	523



ESTAÇÃO 13990000

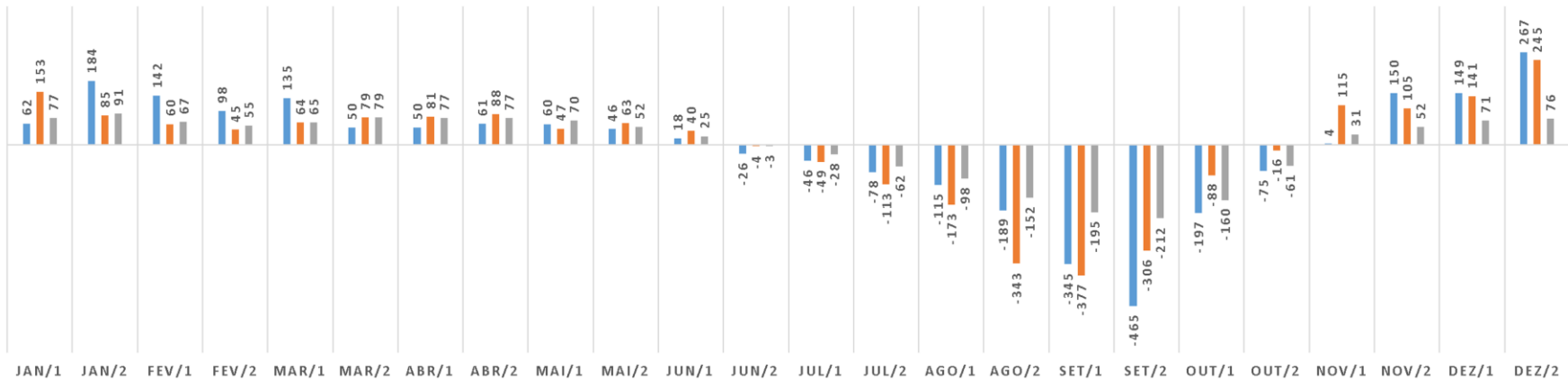


ESTAÇÃO 15400000

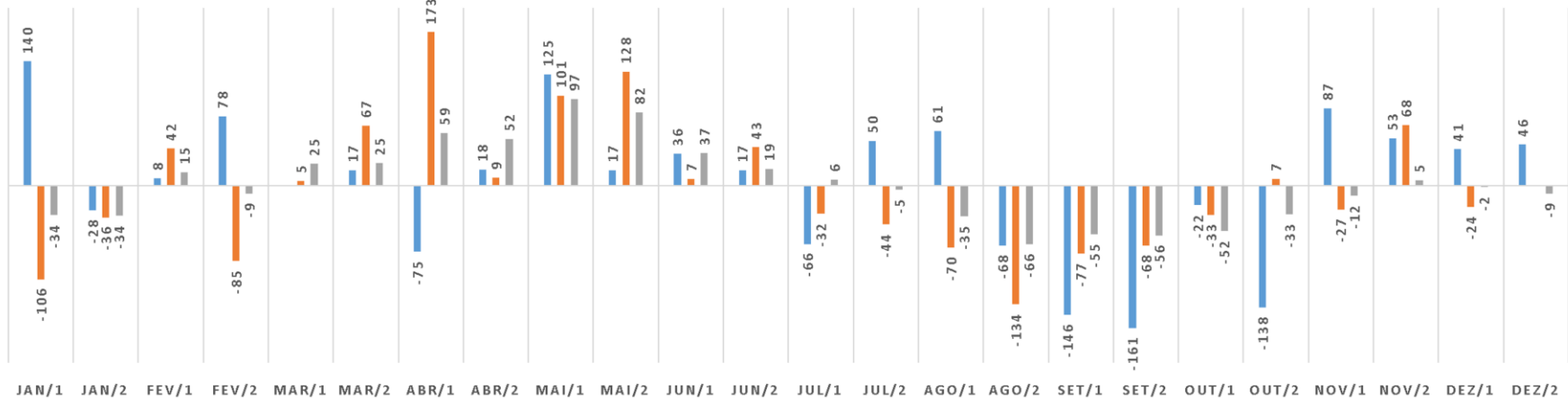




ESTAÇÃO 14990000

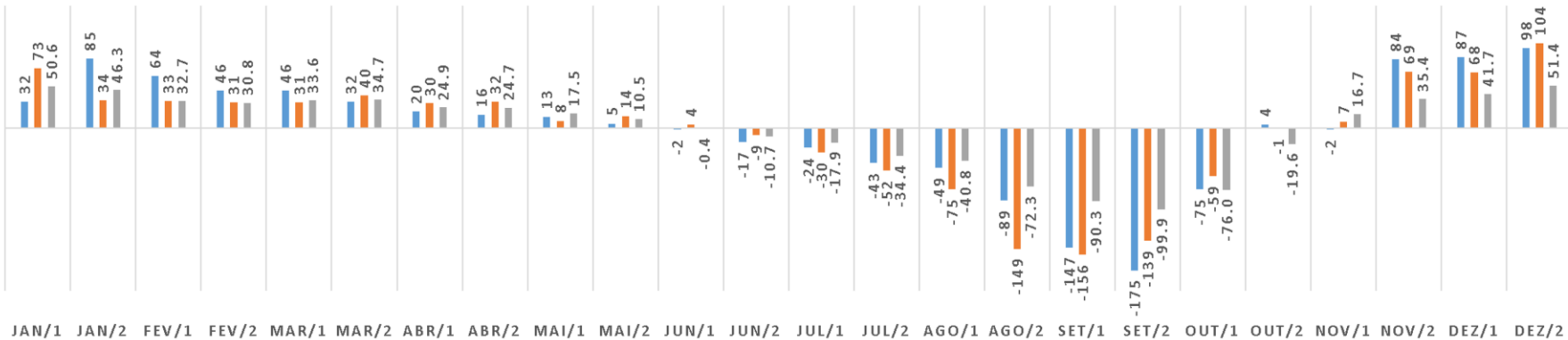


ESTAÇÃO 14320001

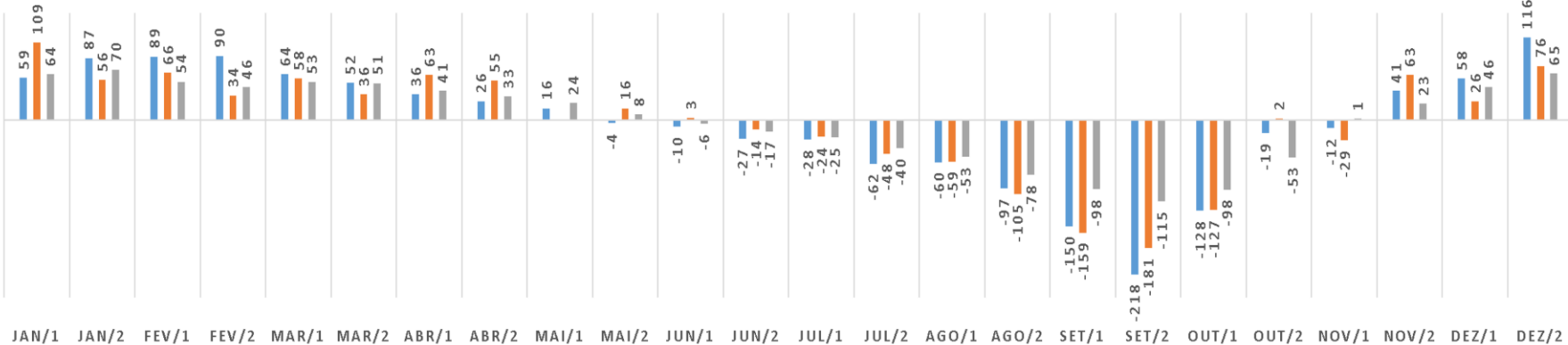




ESTAÇÃO 16030000



ESTAÇÃO 17050001

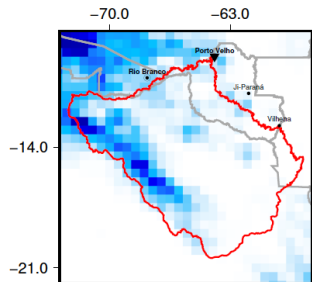




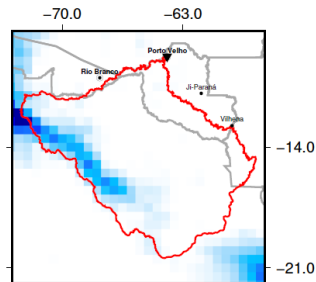
PREVISÕES PRÓXIMAS SEMANAS

Alertas operacionais atualmente

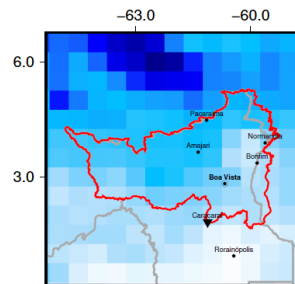
Chuva Prevista Acumulada de 4.4 mm para 7 dias



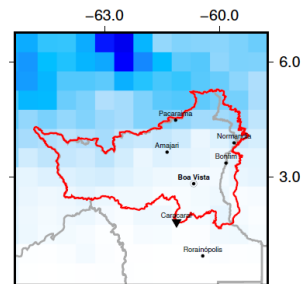
Chuva Prevista Acumulada de 1.9 mm para 7-15 dias



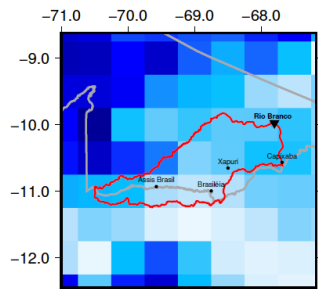
Chuva Prevista Acumulada de 48.9 mm para 7 dias



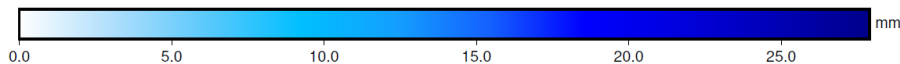
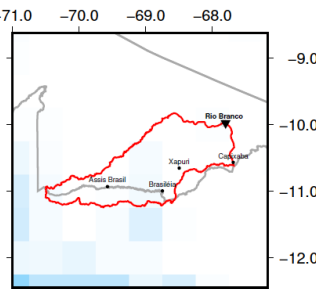
Chuva Prevista Acumulada de 13.5 mm para 7-15 dias



Chuva Prevista Acumulada de 5.8 mm para 7 dias

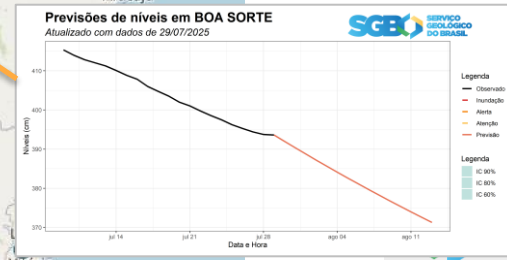
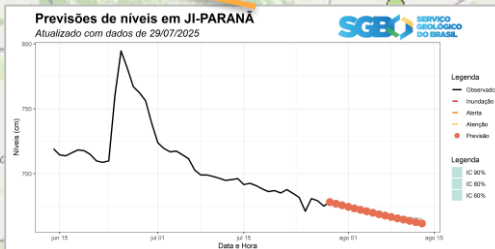
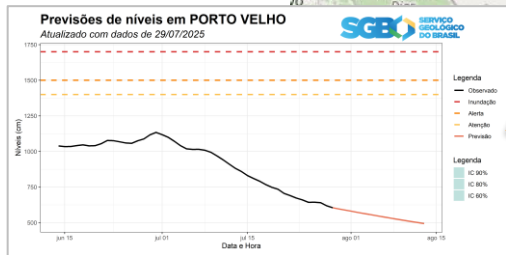
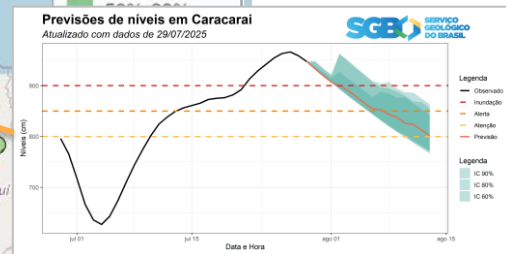

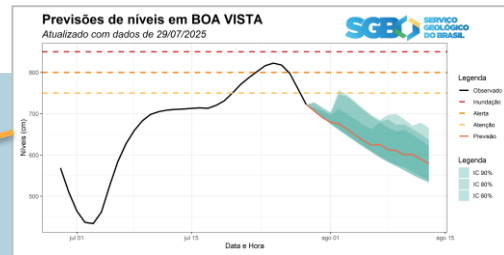
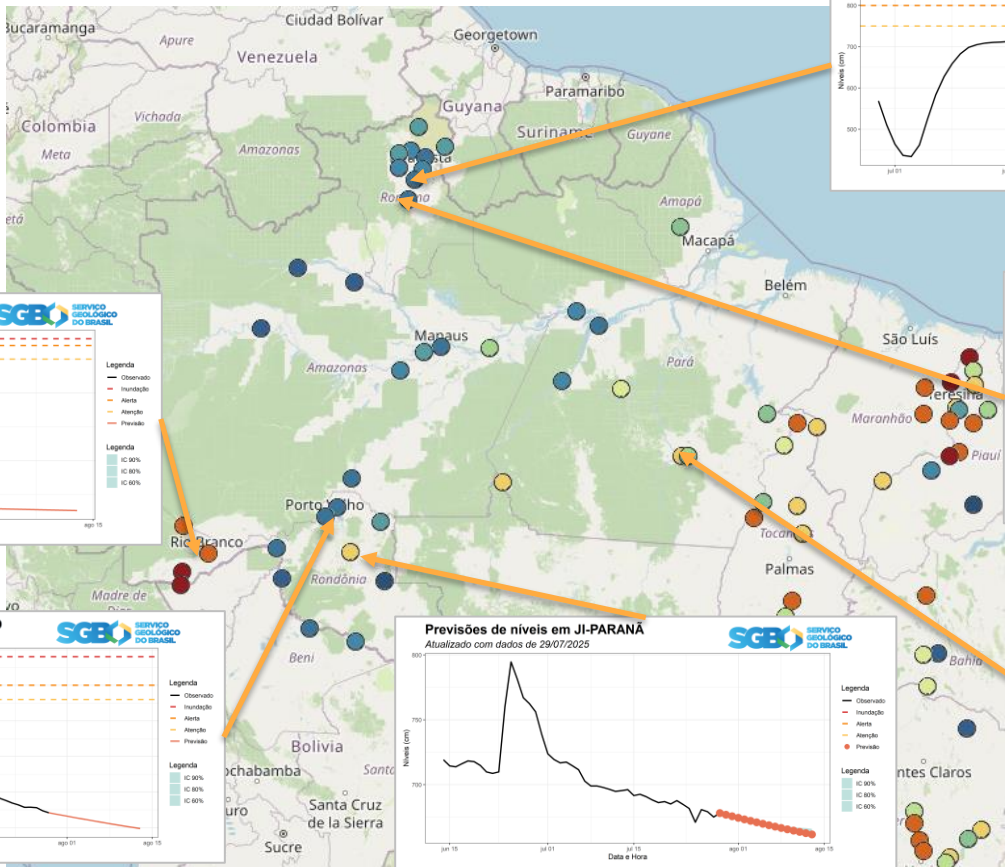


Chuva Prevista Acumulada de 0.1 mm para 7-15 dias

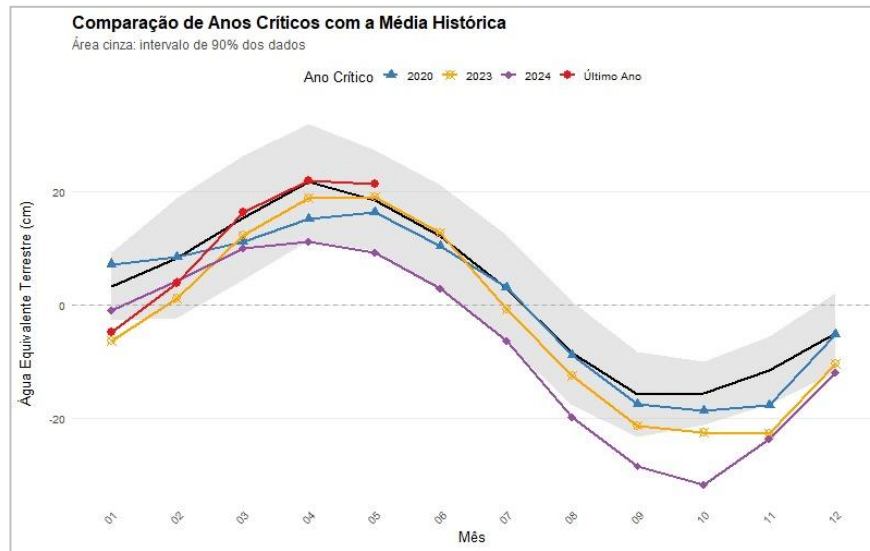
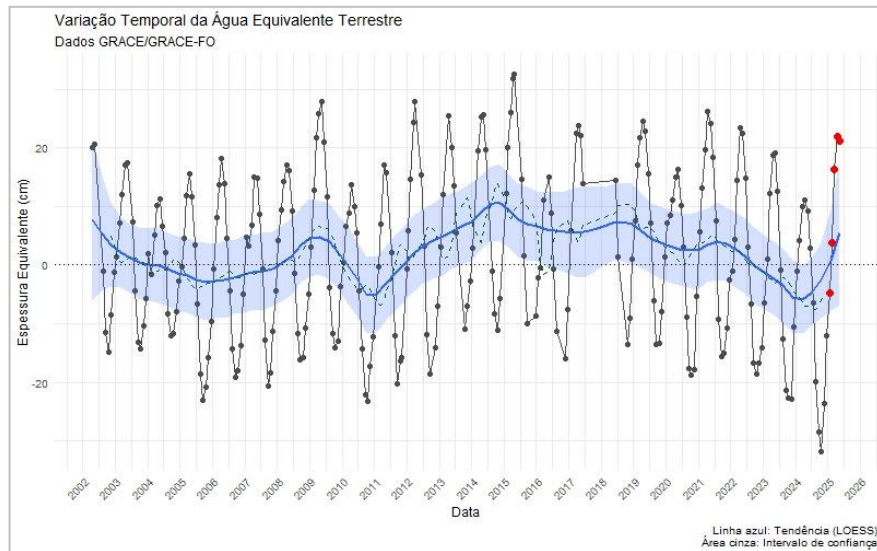




PREVISÕES PRÓXIMAS SEMANAS



ÁGUA ARMazenada na Bacia - Solimões

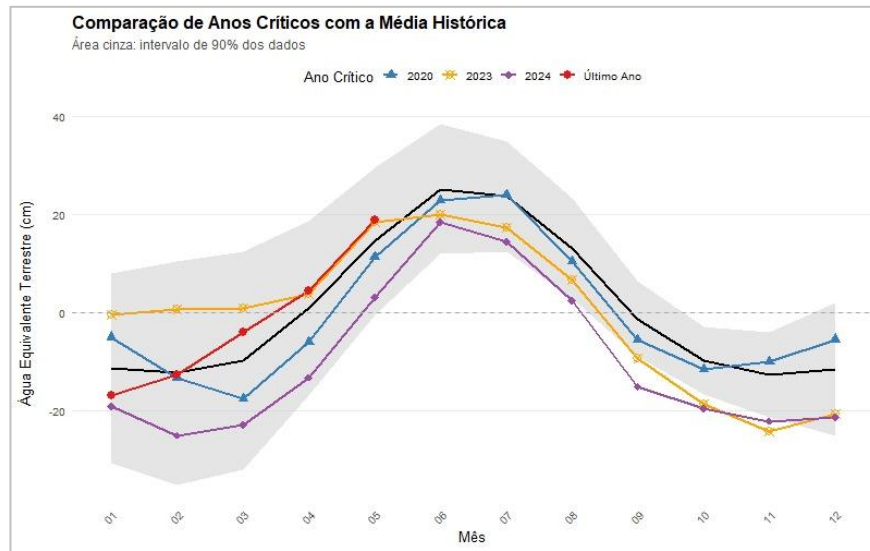
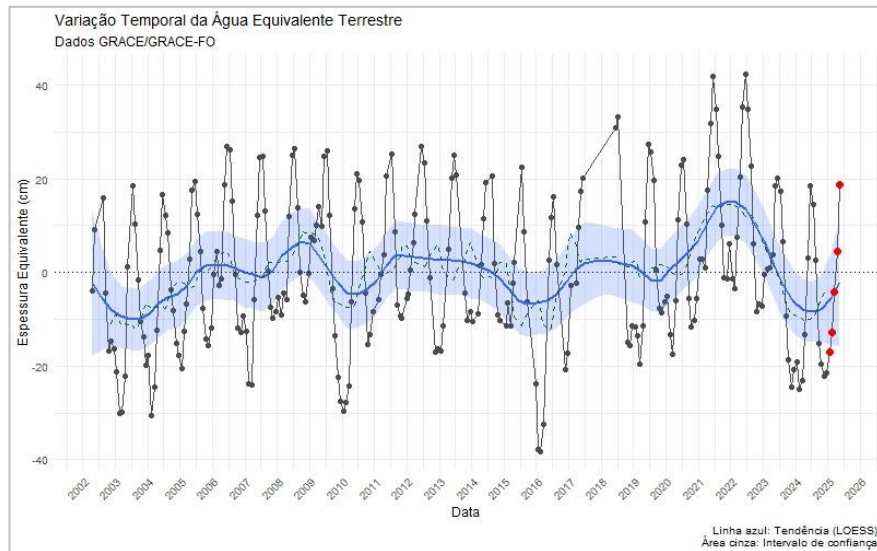


Recuperação da bacia: Estimativas do acúmulo de água na bacia - Dados GRACE

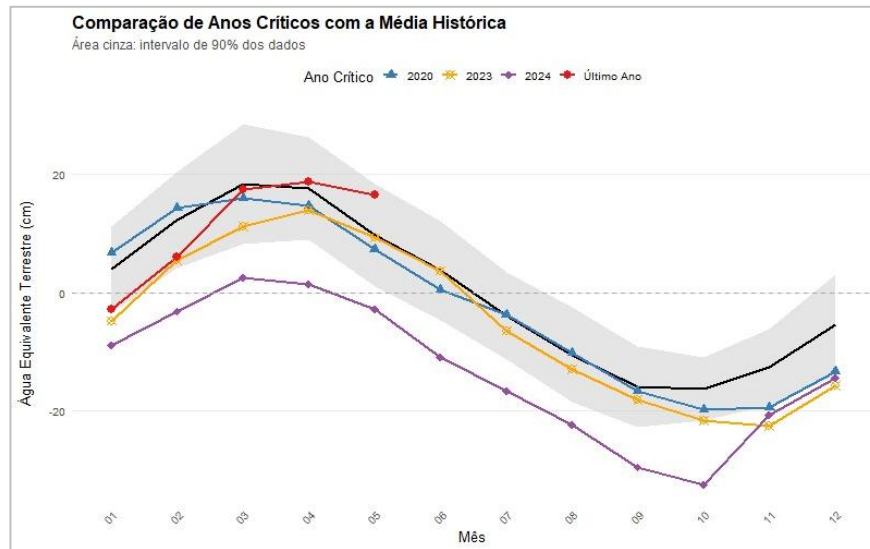
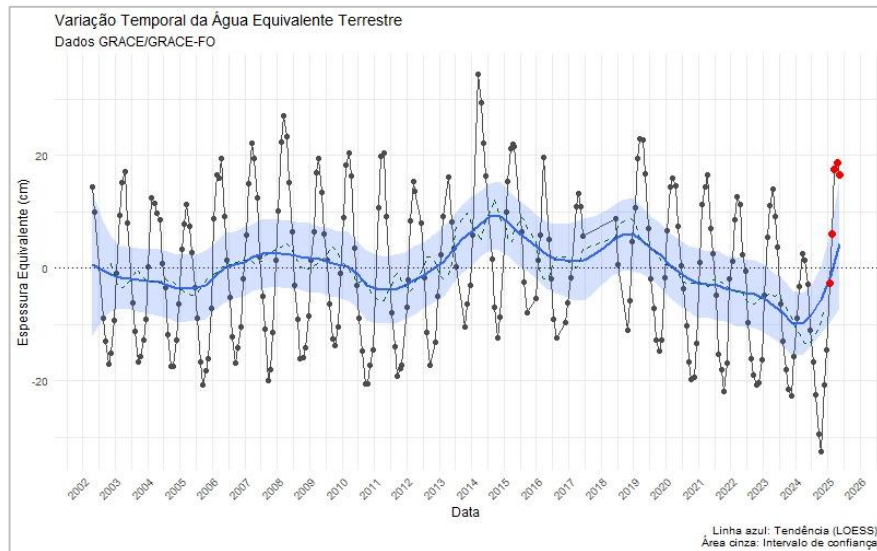




ÁGUA ARMazenada NA BACIA - NEGRO

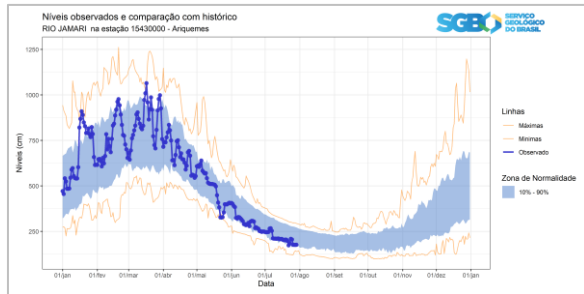
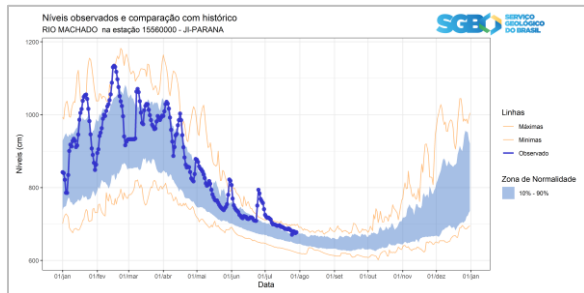
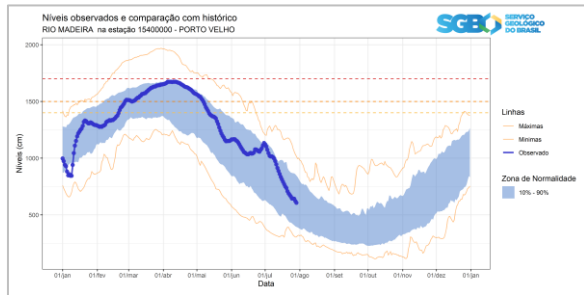


ÁGUA ARMazenada NA BACIA - MADEIRA

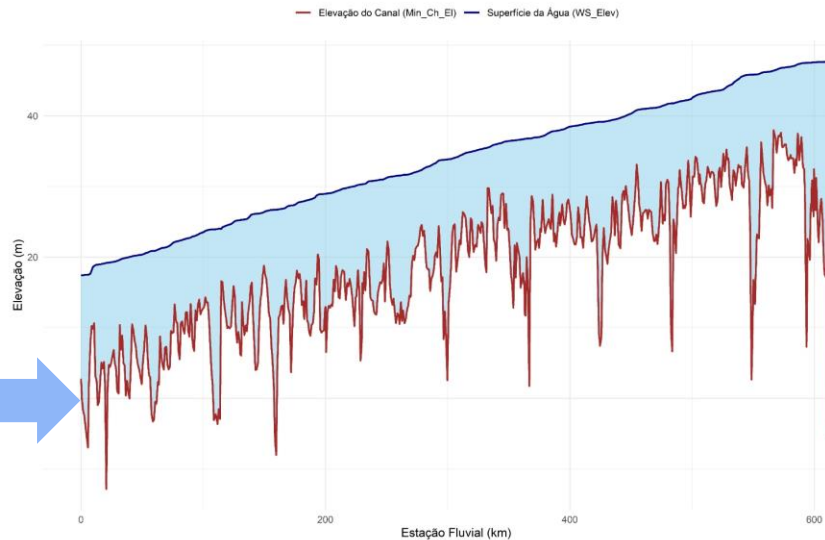




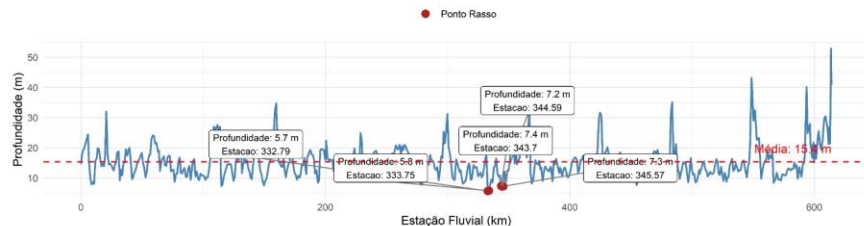
Navegabilidade MADEIRA



Perfil Longitudinal do Rio
Área azul representa a profundidade do rio



Profundidade do Rio ao Longo da Distância
Pontos mais rasos anotados com valores exatos



Sistemas de Alertas
Hidrológicos

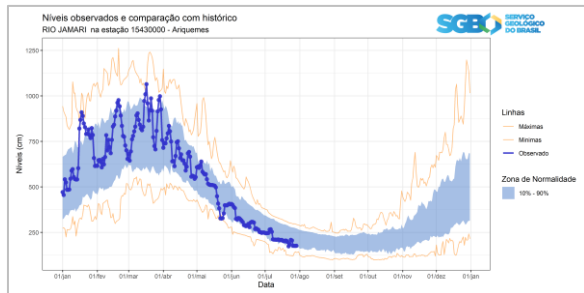
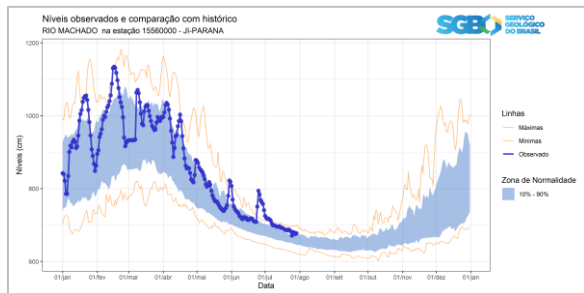
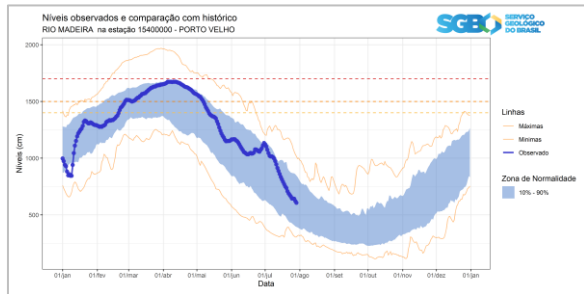


Plano de
Monitoramento
Hidroviário

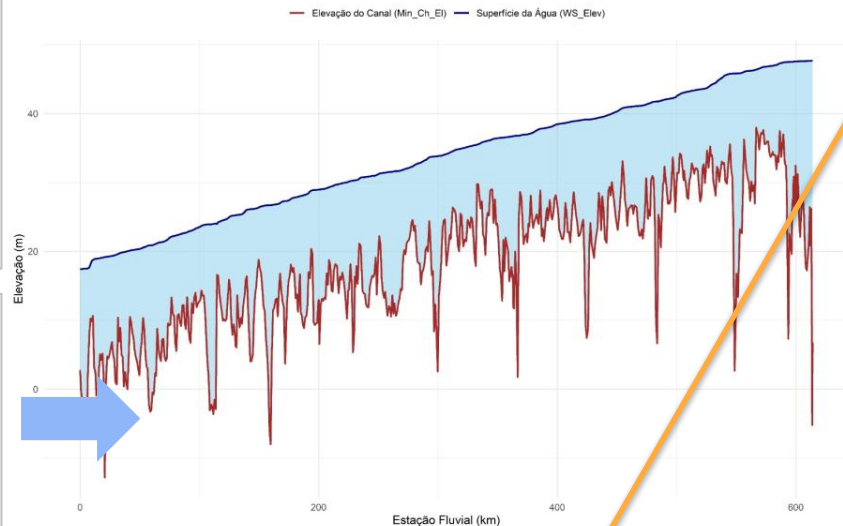




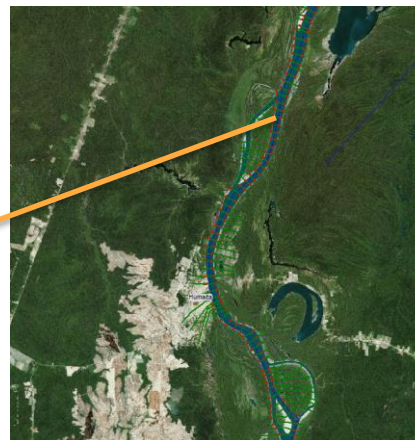
Navegabilidade MADEIRA



Perfil Longitudinal do Rio
Área azul representa a profundidade do rio



Profundidade do Rio ao Longo da Distância
Pontos mais rasos anotados com valores exatos





OBRIGADO



MINISTÉRIO DE
MINAS E ENERGIA

